

**WHEN RECORDED PLEASE RETURN TO:**

City of Pasco  
Attn: City Planner  
525 North 3<sup>rd</sup>  
Pasco, WA 99301

**ORDINANCE NO. 4269**

**AN ORDINANCE** relating to annexation and annexing certain real property to the City of Pasco.

**WHEREAS**, the City Council of the City of Pasco has declared, its intent to annex the following described territory to the City of Pasco pursuant to RCW Chapter 35A.14; and

**WHEREAS**, notice of the public hearing on the proposed annexation has been published and posted as required by law; and,

**WHEREAS**, a public hearing on the proposed annexation was held on February 16, 2016;  
**NOW, THEREFORE**,

**THE CITY COUNCIL OF THE CITY OF PASCO, WASHINGTON DO ORDAIN AS FOLLOWS:**

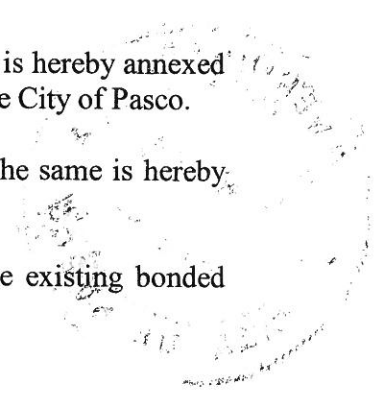
**Section 1.** That the following described area, situated in Franklin County, Washington to-wit:

Beginning at point on the west right-of-way line of Road 68, said point being the intersection of the north line of Lot 1, Valley View Addition; Thence easterly along the easterly projection of the north line of said Lot 1 to the east right-of-way line of Road 68; Thence continuing easterly along the easterly projection of said Lot 1 to the intersection with the west right-of-way line of Aintree Lane; Thence southerly along said right-of-way line and the southerly projection thereof to the intersection with the north right-of-way line of the Franklin County Irrigation District Canal; Thence westerly along the north right-of-way line of said canal right-of-way to the intersection with the east right-of-way line of Road 68; Thence westerly along a line that intersects with the southeast corner of Lot 10, Valley View Addition, said southeast corner also being a point on the west right-of-way line of Road 68; Thence northerly along the west right-of-way line of Road 68 to the point of beginning;

as depicted in the map attached hereto and labeled Exhibit "1" be and the same is hereby annexed to the City of Pasco and is hereby declared to be within the corporate limits of the City of Pasco.

**Section 2.** That the Comprehensive Plan of the City of Pasco be and the same is hereby adopted for the above described tract of land.

**Section 3.** That said tract of land shall not assume any portion of the existing bonded indebtedness of the City of Pasco.



**Section 4.** That said tract of land shall be in Voting District # 4.

**Section 5.** That a certified copy of this ordinance be and the same shall be filed with the Franklin County Commissioners.


**Section 6.** This ordinance shall be in full force and effect on March 1, 2016.

PASSED by the City Council of the City of Pasco this 16<sup>th</sup> day of February 2016.




Matt Watkins, Mayor

ATTEST




Debra L. Clark, City Clerk

APPROVED AS TO FORM

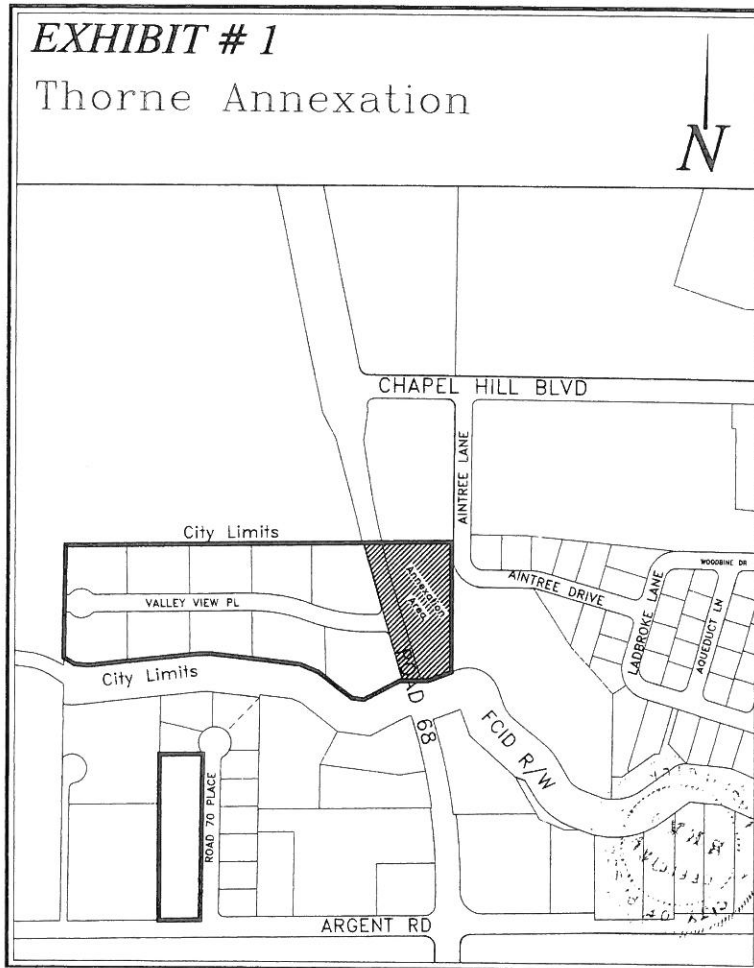


Leland B. Kerr, City Attorney



**EXHIBIT # 1**

Thorne Annexation



# Thorne Annexation

## City of Pasco

Ord # 4269



-  City Limits
-  Annexation Boundary

