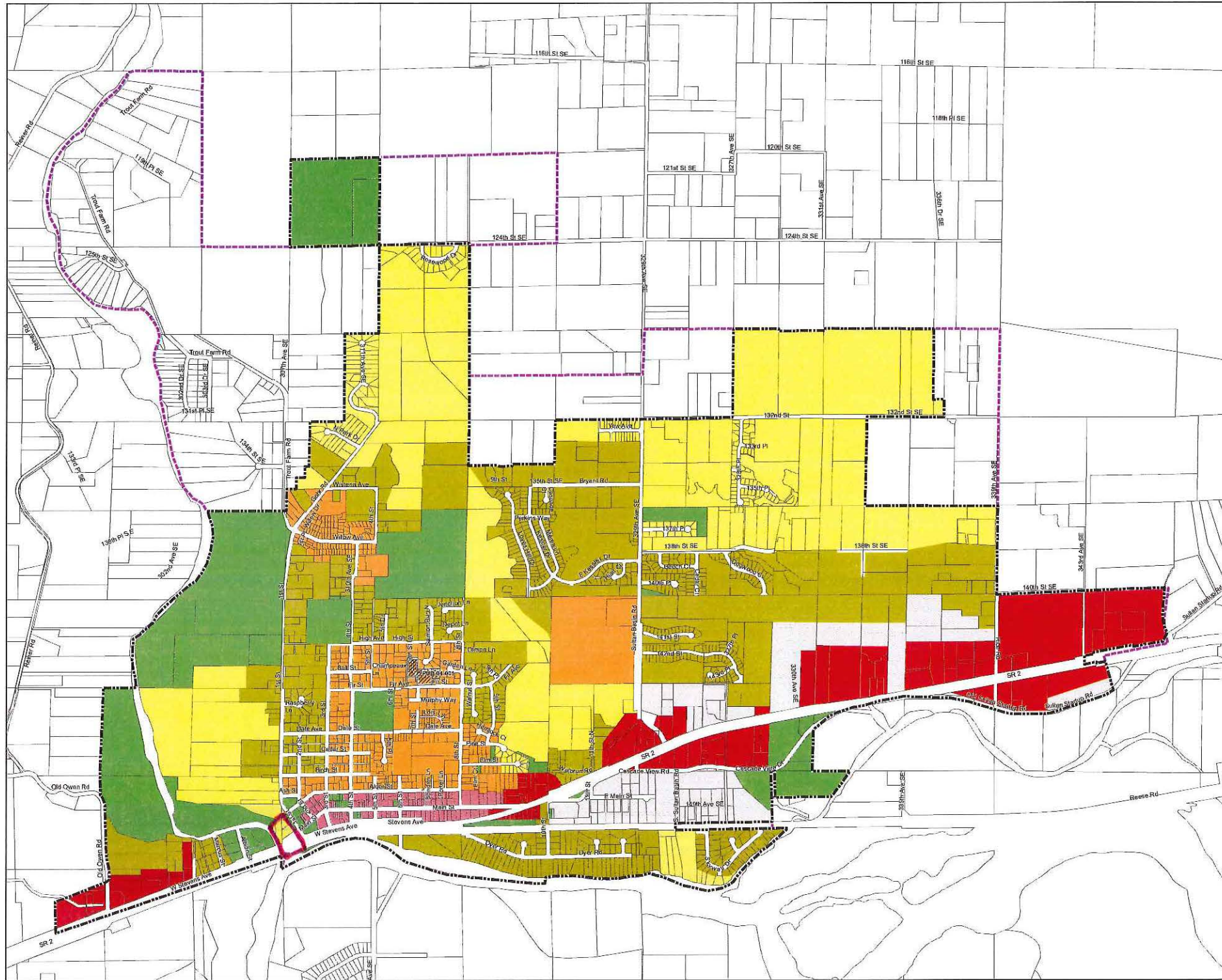











FUTURE LAND USE

Comprehensive Plan Figure LU-1



Legend

-  City Boundary
-  UGA Boundary
-  Parcels
-  Low/Moderate Density
-  Moderate Density
-  High Density
-  Highway Oriented Development
-  Urban Center
-  Economic Development
-  Public & Institutional Overlay Zone

0 1,000 2,000 Feet

UGA Boundary - Adopted: December 21, 2005
Effective Date: February 1, 2006

Parcels: Snohomish County Assessor - May 2010
This map is a geographic representation based on information available. No warranty is made concerning the accuracy, currency, or completeness of data depicted on this map.

MAP DATE: AUGUST 2007; UPDATED JUNE 21 2010

NAD_1983_StatePlane_Washington_North_FIPS_4601_Feet
Datum: D. North, American, 1983

P:\Mapping\Maps_Generated\SultanProjects\Planning\Zoning&Landuse\maps\Fig_LU_1_FutureLandUse_Update_11x17 June 2010.mxd

