



STATE OF WASHINGTON

OFFICE OF FINANCIAL MANAGEMENT

Insurance Building, PO Box 43113 • Olympia, Washington 98504-3113 • (360) 902-0555

September 20, 2024

TO: Jay Drye, Director
Department of Transportation, Highways and Local Programs Division

FROM: Rob Kemp, Senior Analyst
Office of Financial Management, Forecasting and Research Division

SUBJECT: 2024 HIGHWAY URBAN AREA POPULATION ESTIMATES

The 2024 Highway Urban Area (HUA) population estimates are attached. The estimates may be used for the distribution of funds in accordance with WAC 479.01.040.

The estimates were derived from OFM's Small Area Estimates Program using the latest HUA boundary file provided by the Washington State Department of Transportation.

If you have any questions regarding these figures, please contact me at 360-280-7935 or rob.kemp@ofm.wa.gov.

Attachments

cc: Kyle McKeon, Department of Transportation
Sally See, Freight Mobility Strategic Investment Board
Mark Bozanich, Department of Transportation
Gabe Philips, Department of Transportation
Ashley Probart, Transportation Improvement Board
Mike Clark, County Road Administration Board

Table 1: 2024 Highway Urban Area Population Estimates

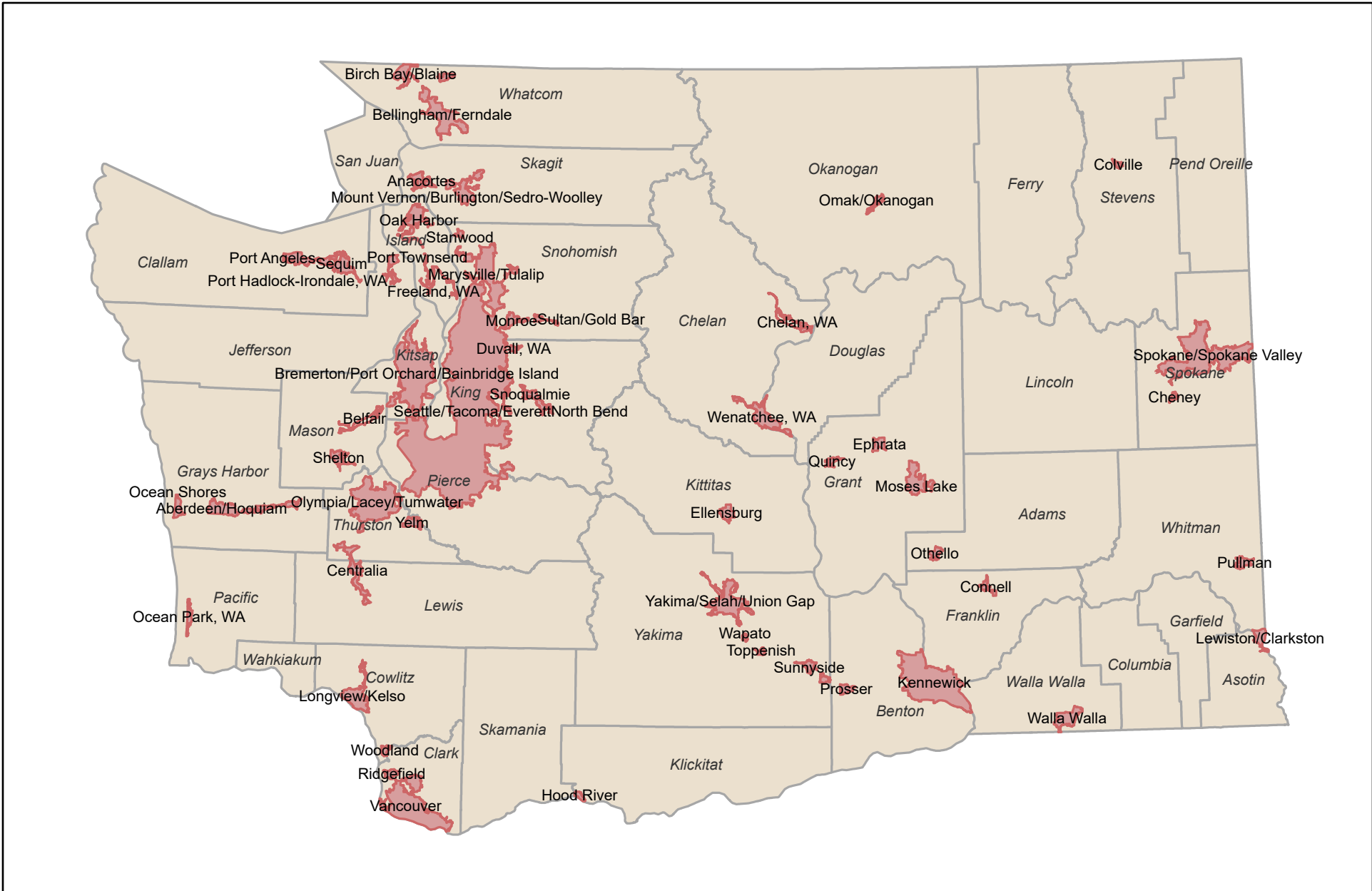
	Estimated Total Population 2024
Highway Urban Area	2024
Aberdeen/Hoquiam	27,665
Anacortes	19,608
Belfair	5,724
Bellingham/Ferndale	139,814
Birch Bay/Blaine	17,342
Bremerton/Port Orchard/Bainbridge Island	233,853
Centralia	43,985
Chelan, WA	8,040
Cheney	13,150
Colville	5,132
Connell	5,232
Duvall, WA	9,179
Ellensburg	23,776
Ephrata	9,048
Freeland, WA	8,789
Grandview	12,202
Granite Falls	6,885
Hood River	4,721
Kennewick	278,285
Lewiston/Clarkston	21,360
Longview/Kelso	69,323
Lynden	17,224
Marysville/Tulalip	181,157
Monroe	26,021
Montesano/Elma	14,875
Moses Lake	41,264
Mount Vernon/Burlington/Sedro-Woolley	70,489
North Bend	13,928
Oak Harbor	40,993
Ocean Park, WA	6,048
Ocean Shores	7,707
Olympia/Lacey/Tumwater	224,075
Omak/Okanogan	8,416
Othello	12,889
Port Angeles	25,236
Port Hadlock-Irondale, WA	5,603
Port Townsend	10,582
Prosser	7,782
Pullman	33,684
Quincy	8,562
Ridgefield	16,230
Seattle/Tacoma/Everett	3,721,477
Sequim	25,750
Shelton	15,065
Snoqualmie	18,050
Spokane/Spokane Valley	467,176
Stanwood	9,072
Sultan/Gold Bar	11,083
Sunnyside	18,281
Toppenish	10,193
Vancouver	455,422
Walla Walla	50,679
Wapato	7,096
Wenatchee, WA	81,984
Woodland	7,289
Yakima/Selah/Union Gap	145,849
Yelm	16,654
Total	6,796,998



Washington State Office of Financial Management, Forecasting and Research Division
 Data sources: SAEP: 2024-09-06 | Parcels: 2024-03-05 | Census blocks: 2020
 File prepared on 2024-09-09

Table 2: 2024 Highway Urban Area Population Estimates by County

County	Highway Urban Area	Estimated Total Population
Adams	Othello	12,889
Asotin	Lewiston/Clarkston	21,360
Benton	Kennewick	192,697
Benton	Prosser	7,782
Chelan	Chelan, WA	8,040
Chelan	Wenatchee, WA	47,560
Clallam	Port Angeles	25,236
Clallam	Sequim	25,750
Clark	Ridgefield	16,230
Clark	Vancouver	455,422
Clark	Woodland	487
Cowlitz	Longview/Kelso	69,323
Cowlitz	Woodland	6,802
Douglas	Wenatchee, WA	34,424
Franklin	Connell	5,232
Franklin	Kennewick	85,588
Grant	Ephrata	9,048
Grant	Moses Lake	41,264
Grant	Quincy	8,562
Grays Harbor	Aberdeen/Hoquiam	27,665
Grays Harbor	Montesano/Elma	14,875
Grays Harbor	Ocean Shores	7,707
Island	Freeland, WA	8,789
Island	Oak Harbor	40,993
Jefferson	Port Hadlock-Irondale, WA	5,603
Jefferson	Port Townsend	10,582
King	Duvall, WA	9,179
King	North Bend	13,928
King	Seattle/Tacoma/Everett	2,271,943
King	Snoqualmie	18,050
Kitsap	Bremerton/Port Orchard/Bainbridge Island	233,853
Kitsap	Seattle/Tacoma/Everett	2,842
Kittitas	Ellensburg	23,776
Klickitat	Hood River	4,721
Lewis	Centralia	33,949
Mason	Belfair	5,724
Mason	Shelton	15,065
Okanogan	Omak/Okanogan	8,416
Pacific	Ocean Park, WA	6,048
Pierce	Seattle/Tacoma/Everett	898,446
Pierce	Yelm	795
Skagit	Anacortes	19,608
Skagit	Mount Vernon/Burlington/Sedro-Woolley	70,489
Snohomish	Granite Falls	6,885
Snohomish	Marysville/Tulalip	181,157
Snohomish	Monroe	26,021
Snohomish	Seattle/Tacoma/Everett	548,246
Snohomish	Stanwood	9,072
Snohomish	Sultan/Gold Bar	11,083
Spokane	Cheney	13,150
Spokane	Spokane/Spokane Valley	467,176
Stevens	Colville	5,132
Thurston	Centralia	10,036
Thurston	Olympia/Lacey/Tumwater	224,075
Thurston	Yelm	15,859
Walla Walla	Walla Walla	50,679
Whatcom	Bellingham/Ferndale	139,814
Whatcom	Birch Bay/Blaine	17,342
Whatcom	Lynden	17,224
Whitman	Pullman	33,684
Yakima	Grandview	12,202
Yakima	Sunnyside	18,281
Yakima	Toppenish	10,193
Yakima	Wapato	7,096
Yakima	Yakima/Selah/Union Gap	145,849
	Total	6,796,998

Washington State Office of Financial Management, Forecasting and Research Division
 Data sources: SAEP: 2024-09-06 | Parcels: 2024-03-05 | Census blocks: 2020
 File prepared on 2024-09-09



 Highway Urban Area
 County

2024 Highway Urban Areas

Source: Washington State Department of Transportation (2023). Highway Urban Areas [Shapefile].



State of Washington
 Office of Financial Management
 Forecasting and Research Division

Map prepared on 2024-09-13.