


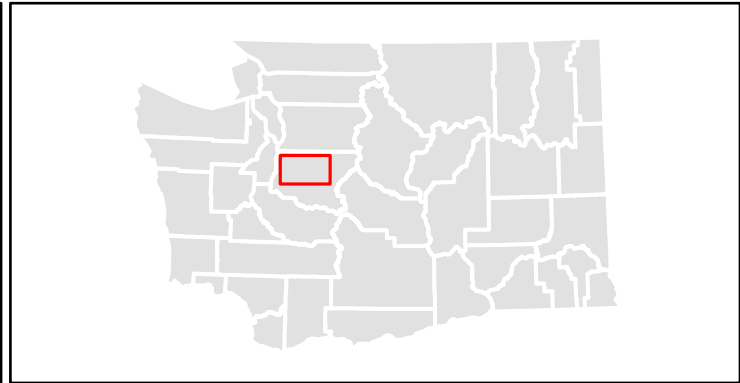



(Unincorporated Portion Only)

-  County
-  Fire Protection District
-  Selected Fire Protection District

N  
0 1 2 4 Miles





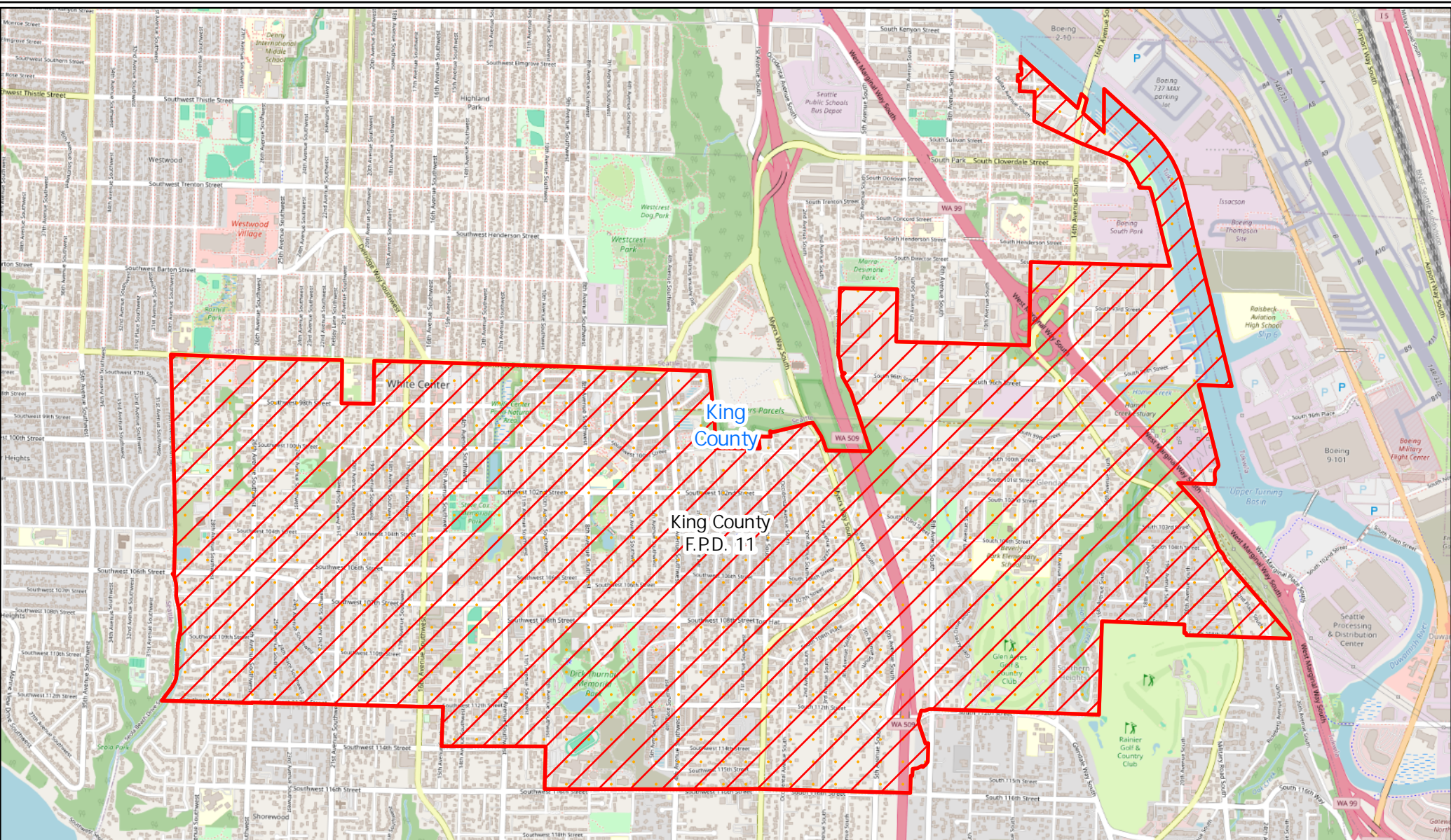
Washington State  
Office of Financial Management  
Forecasting & Research Division

Disclaimer: By using these data, the user agrees that neither the Office of Financial Management nor the Washington Surveying and Rating Bureau shall be liable for any activity involving these data with regard to lost profits or savings or any other consequential damages; or the fitness for use of the data for a particular purpose; or the installation of the data, its use, or the results obtained.




Data source: Fire Protection Districts and City Limits [Shapefile], Washington Surveying and Rating Bureau, October 1, 2024.

Map prepared by OFM on October 1, 2024.

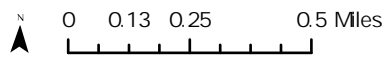
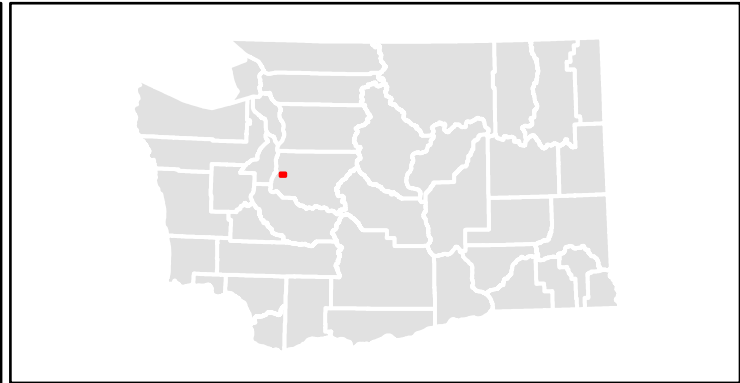





(Unincorporated Portion Only)

-  County
-  Fire Protection District
-  Selected Fire Protection District

N 0 0.13 0.25 0.5 Miles

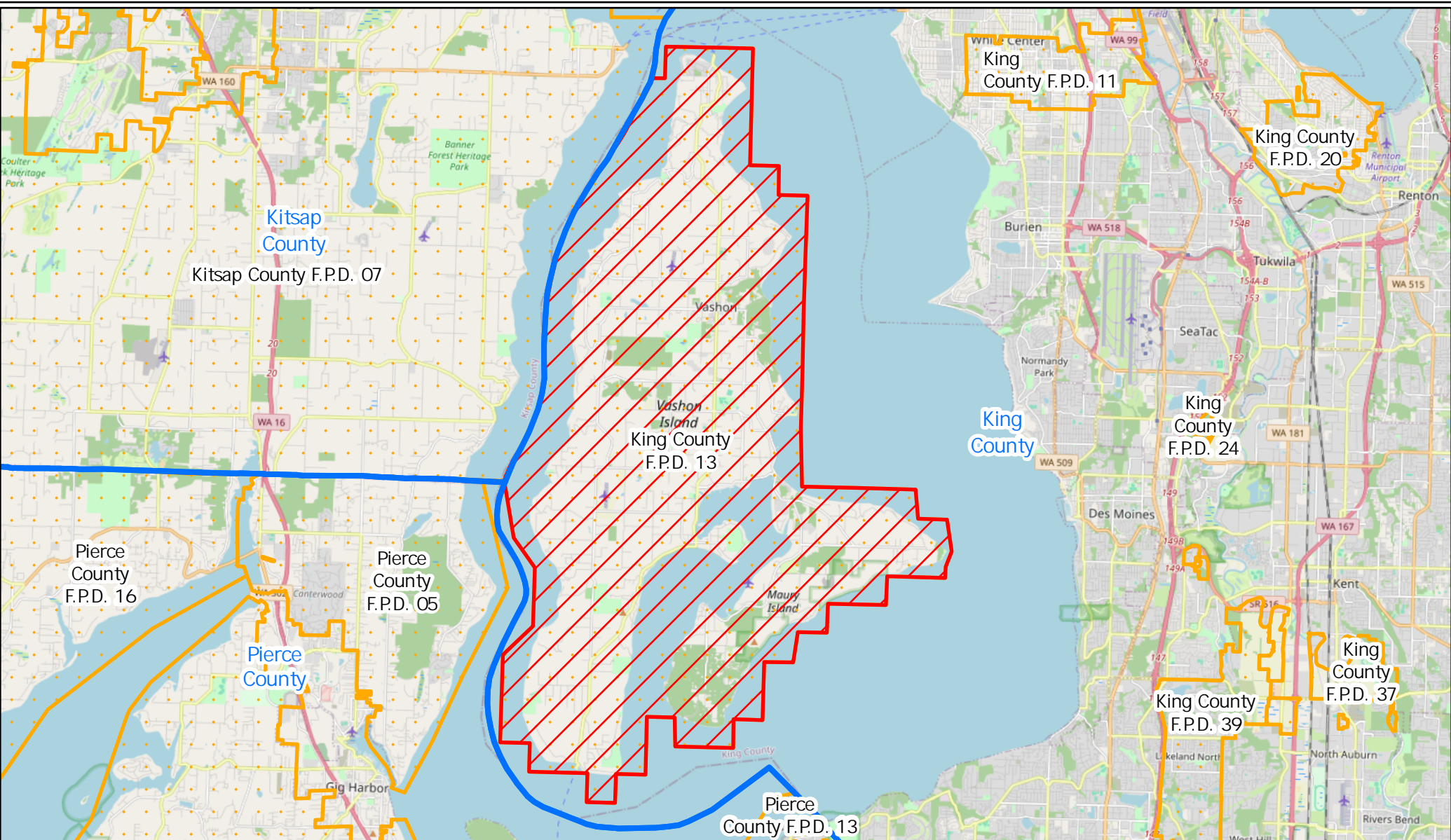
**Washington State**  
Office of Financial Management  
Forecasting & Research Division

Disclaimer: By using these data, the user agrees that neither the Office of Financial Management nor the Washington Surveying and Rating Bureau shall be liable for any activity involving these data with regard to lost profits or savings or any other consequential damages; or the fitness for use of the data for a particular purpose; or the installation of the data, its use, or the results obtained.




Data source: Fire Protection Districts and City Limits (Shapefile), Washington Surveying and Rating Bureau, October 1, 2024.

Map prepared by OFM on October 1, 2024.

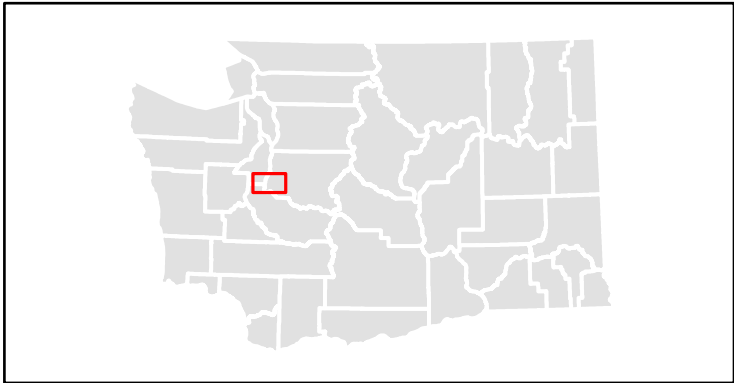





(Unincorporated Portion Only)

-  County
-  Fire Protection District
-  Selected Fire Protection District

N 0 0.75 1.5 3 Miles





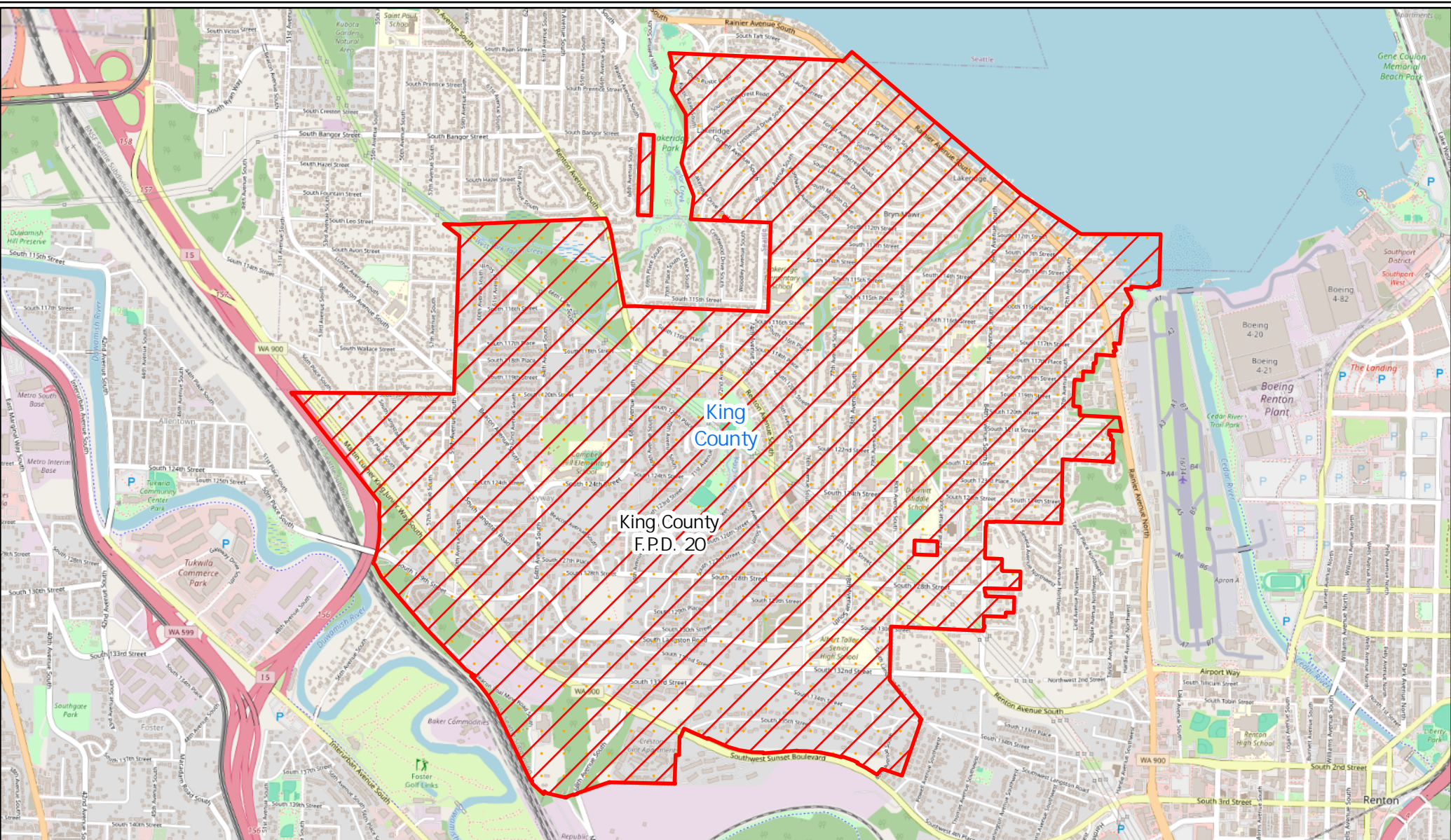
Washington State  
Office of Financial Management  
Forecasting & Research Division

Disclaimer: By using these data, the user agrees that neither the Office of Financial Management nor the Washington Surveying and Rating Bureau shall be liable for any activity involving these data with regard to lost profits or savings or any other consequential damages; or the fitness for use of the data for a particular purpose; or the installation of the data, its use, or the results obtained.




Data source: Fire Protection Districts and City Limits [Shapefile], Washington Surveying and Rating Bureau, October 1, 2024.

Map prepared by OFM on October 1, 2024.

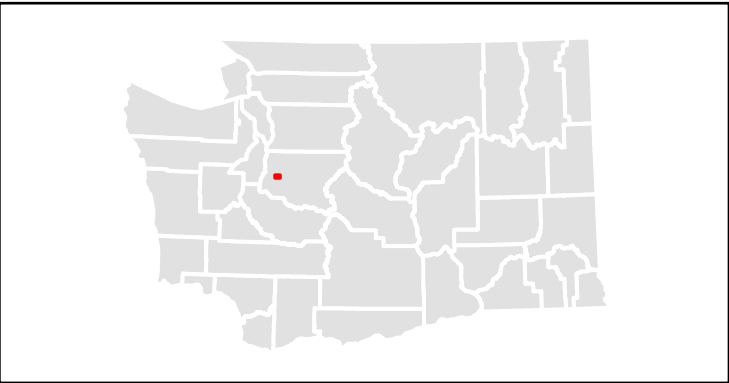





(Unincorporated Portion Only)

-  County
-  Fire Protection District
-  Selected Fire Protection District

N 0 0.1 0.2 0.4 Miles





## Washington State

### Office of Financial Management

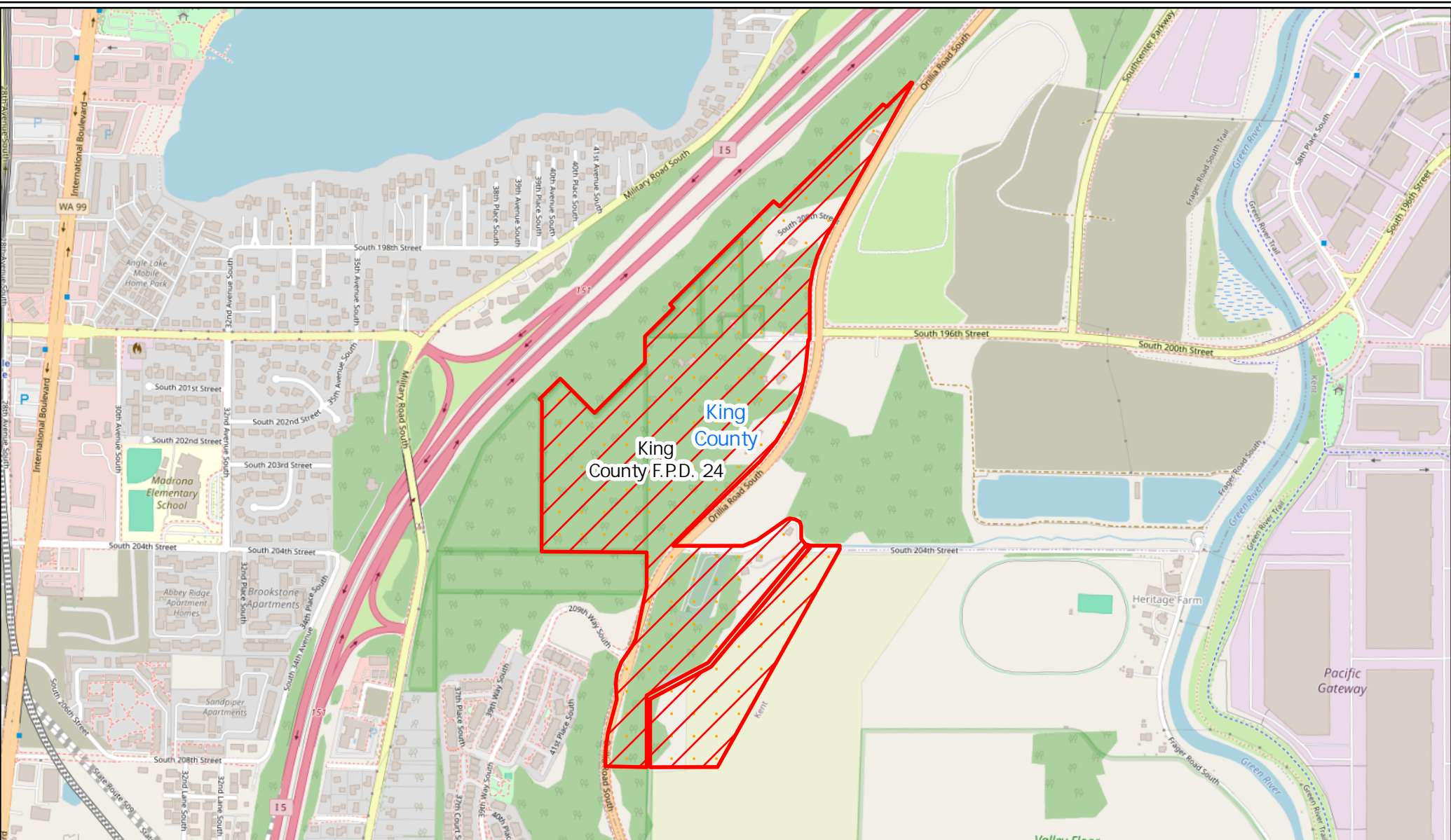
#### Forecasting & Research Division

Disclaimer: By using these data, the user agrees that neither the Office of Financial Management nor the Washington Surveying and Rating Bureau shall be liable for any activity involving these data with regard to lost profits or savings or any other consequential damages; or the fitness for use of the data for a particular purpose; or the installation of the data, its use, or the results obtained.

Data source: Fire Protection Districts and City Limits (Shapefile), Washington Surveying and Rating Bureau, October 1, 2024.

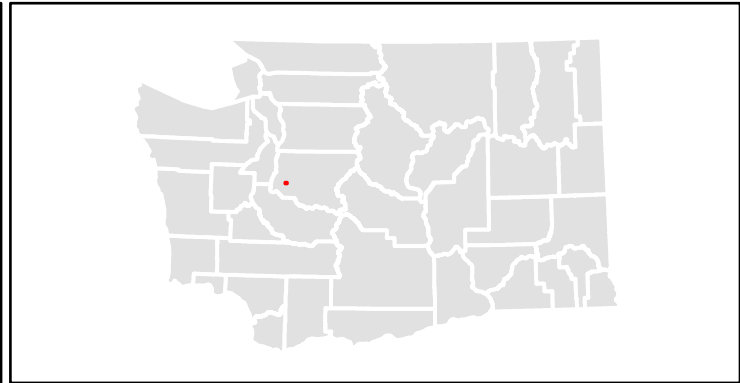
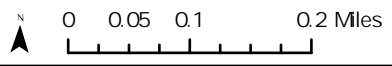
Map prepared by OFM on October 1, 2024.





(Unincorporated Portion Only)

- County
- Fire Protection District
- Selected Fire Protection District



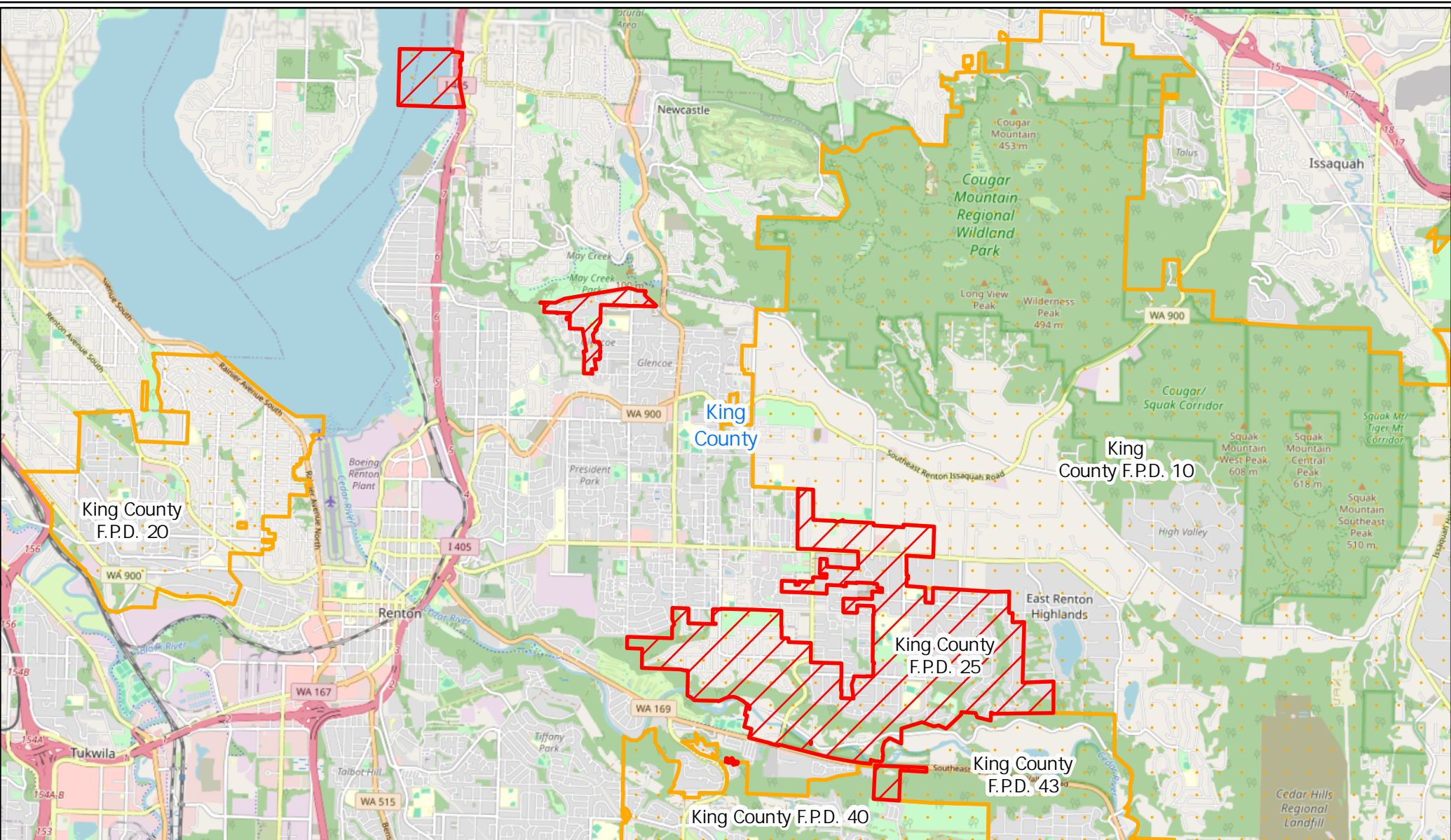
Washington State  
Office of Financial Management  
Forecasting & Research Division

Disclaimer: By using these data, the user agrees that neither the Office of Financial Management nor the Washington Surveying and Rating Bureau shall be liable for any activity involving these data with regard to lost profits or savings or any other consequential damages; or the fitness for use of the data for a particular purpose; or the installation of the data, its use, or the results obtained.

Data source: Fire Protection Districts and City Limits [Shapefile], Washington Surveying and Rating Bureau, October 1, 2024.

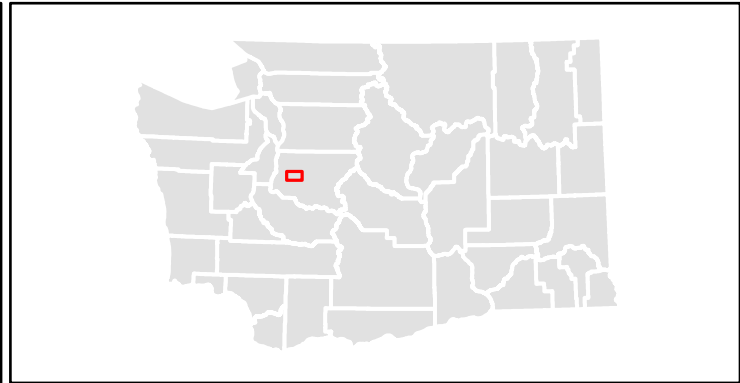
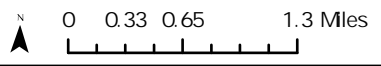
Map prepared by OFM on October 1, 2024.





(Unincorporated Portion Only)

- County
- Fire Protection District
- Selected Fire Protection District



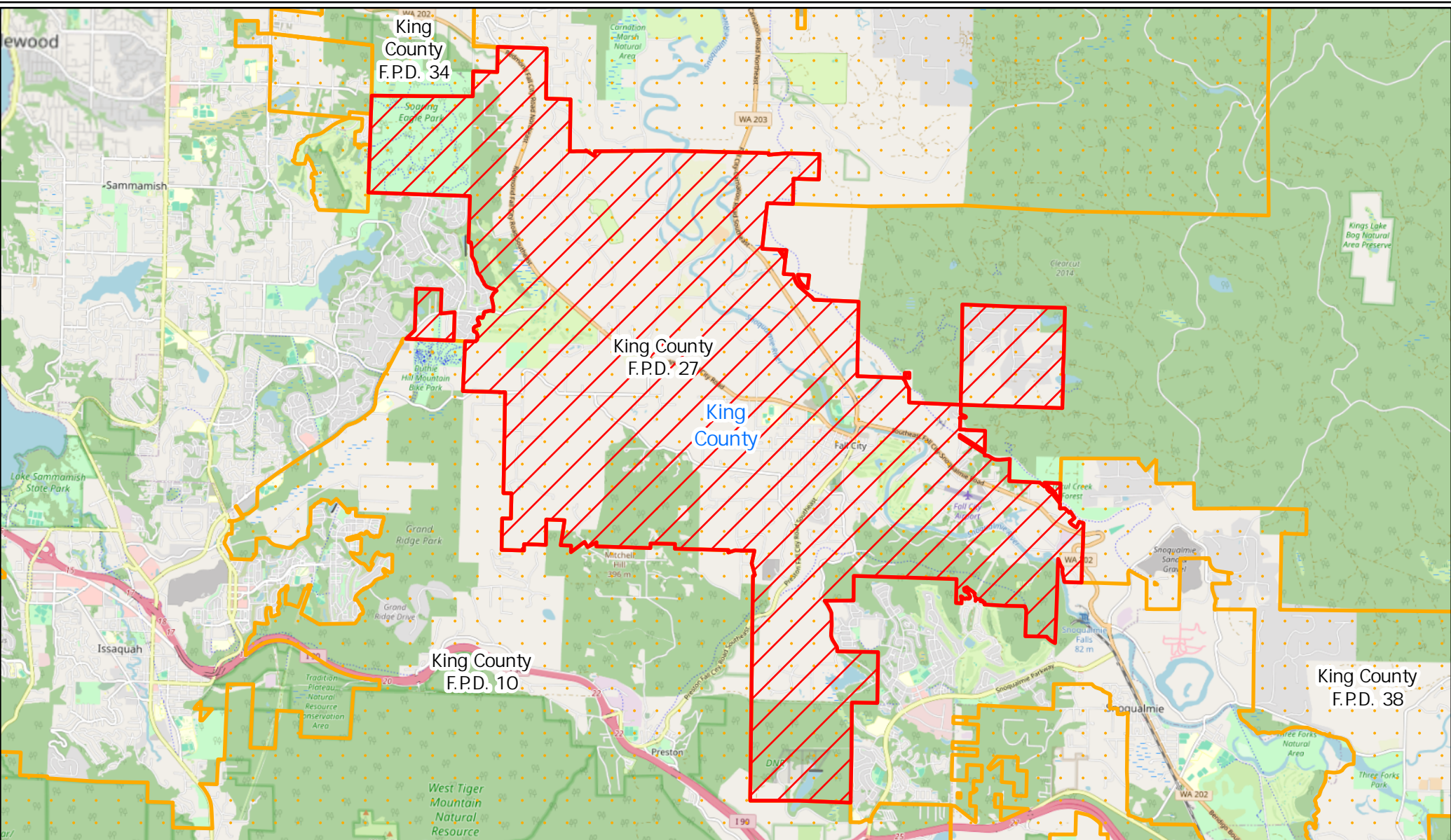
Washington State  
Office of Financial Management  
Forecasting & Research Division

Disclaimer: By using these data, the user agrees that neither the Office of Financial Management nor the Washington Surveying and Rating Bureau shall be liable for any activity involving these data with regard to lost profits or savings or any other consequential damages; or the fitness for use of the data for a particular purpose; or the installation of the data, its use, or the results obtained.




Data source: Fire Protection Districts and City Limits [Shapefile], Washington Surveying and Rating Bureau, October 1, 2024.

Map prepared by OFM on October 1, 2024.

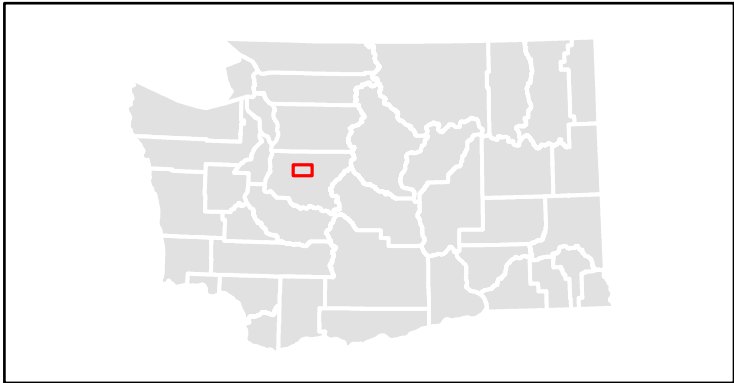





(Unincorporated Portion Only)

-  County
-  Fire Protection District
-  Selected Fire Protection District

N  
0 0.42 0.85 1.7 Miles



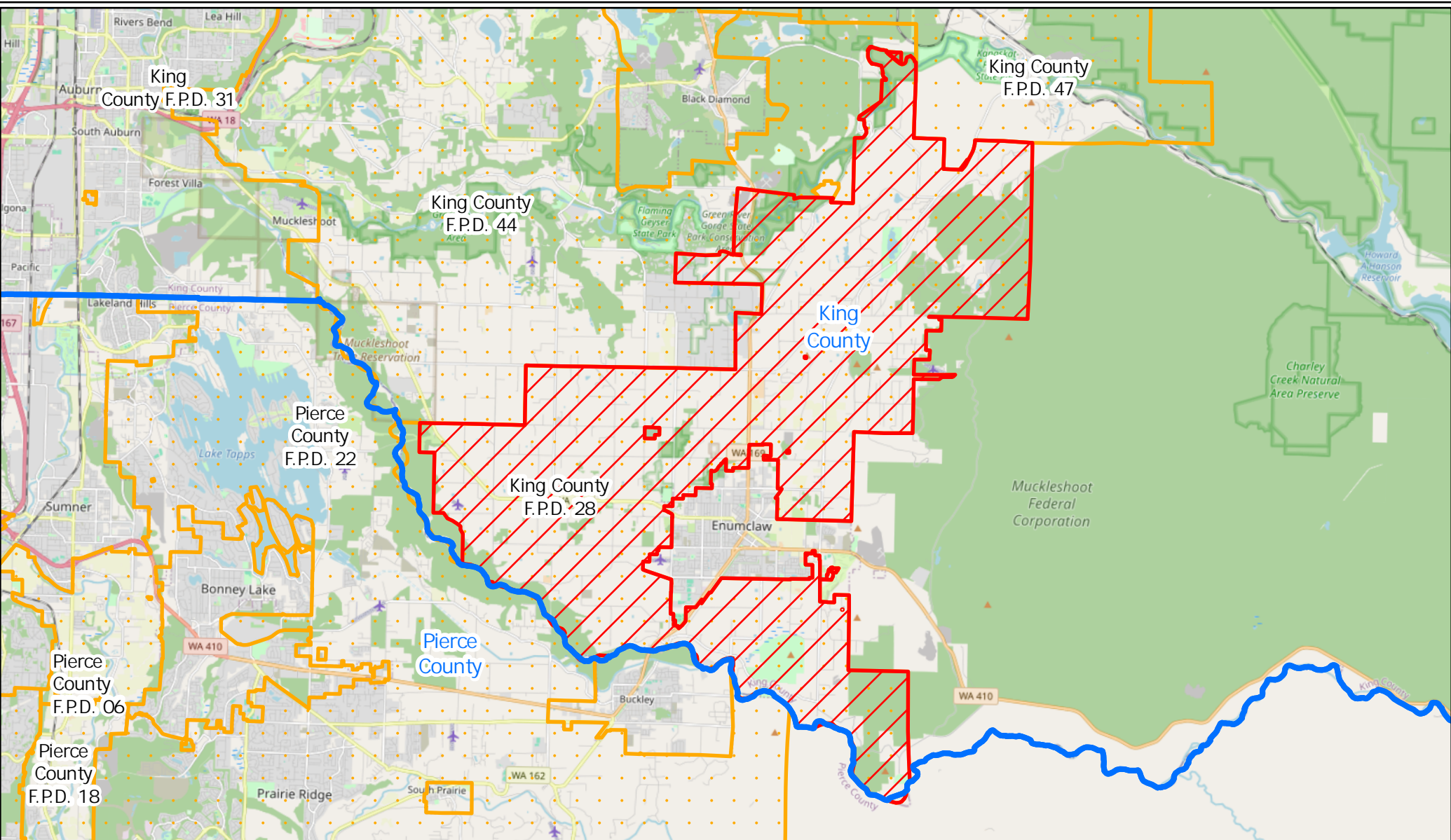


Washington State  
Office of Financial Management  
Forecasting & Research Division




Disclaimer: By using these data, the user agrees that neither the Office of Financial Management nor the Washington Surveying and Rating Bureau shall be liable for any activity involving these data with regard to lost profits or savings or any other consequential damages; or the fitness for use of the data for a particular purpose; or the installation of the data, its use, or the results obtained.

Data source: Fire Protection Districts and City Limits [Shapefile], Washington Surveying and Rating Bureau, October 1, 2024.  
Map prepared by OFM on October 1, 2024.

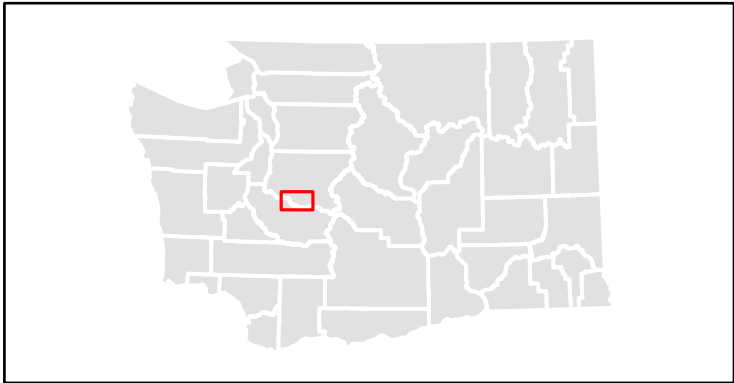





(Unincorporated Portion Only)

-  County
-  Fire Protection District
-  Selected Fire Protection District

N  
 0 0.75 1.5 3 Miles

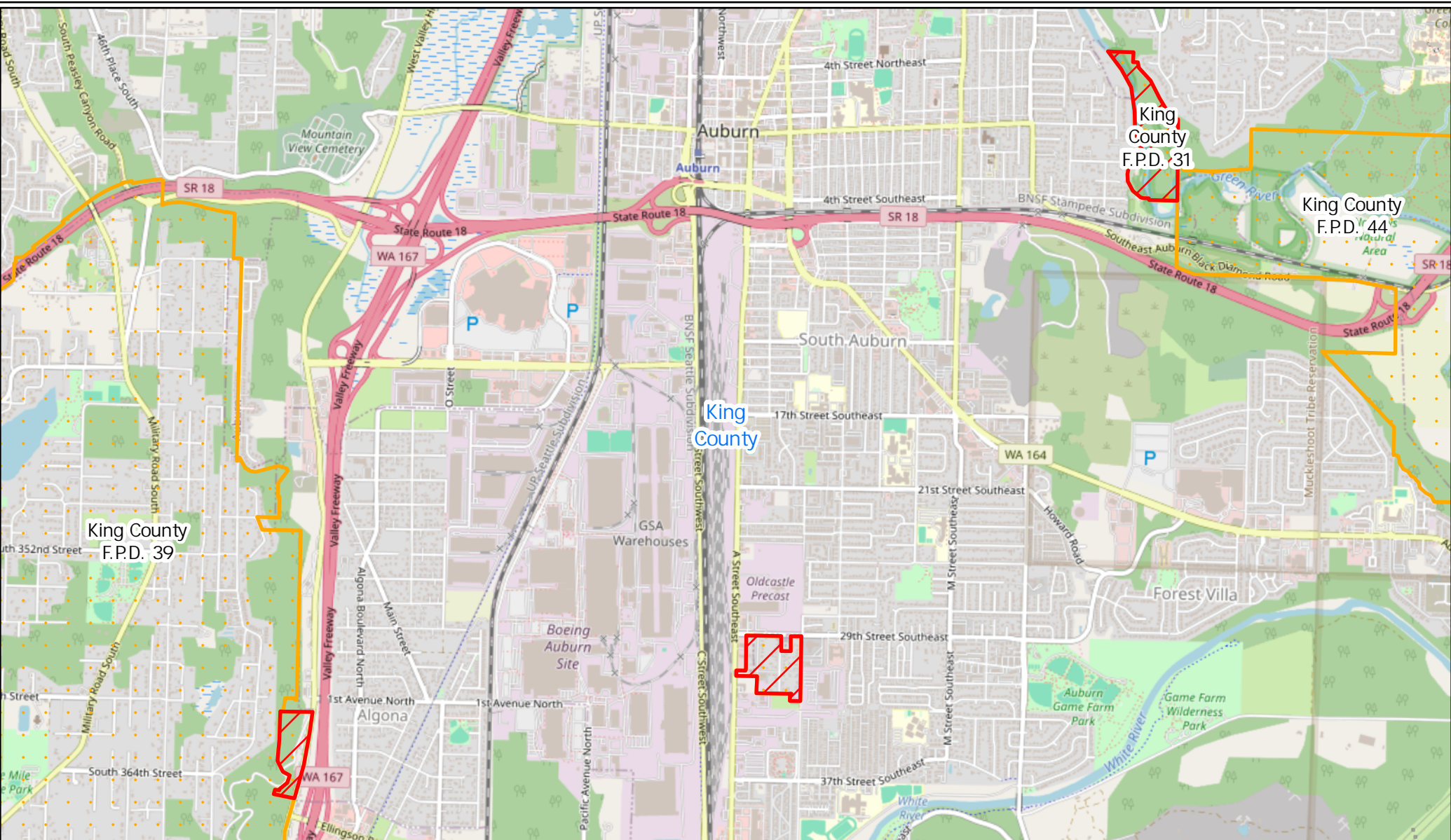
Washington State  
 Office of Financial Management  
 Forecasting & Research Division

Disclaimer: By using these data, the user agrees that neither the Office of Financial Management nor the Washington Surveying and Rating Bureau shall be liable for any activity involving these data with regard to lost profits or savings or any other consequential damages, or the fitness for use of the data for a particular purpose; or the installation of the data, its use, or the results obtained.

Data source: Fire Protection Districts and City Limits [Shapefile], Washington Surveying and Rating Bureau, October 1, 2024.

Map prepared by OFM on October 1, 2024.

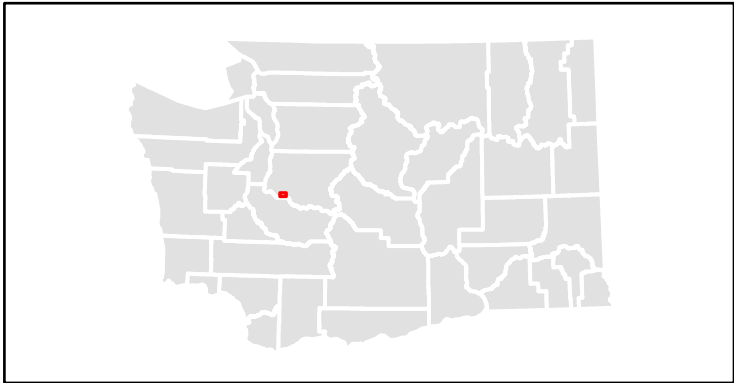




(Unincorporated Portion Only)

- County
- Fire Protection District
- Selected Fire Protection District

N  
0 0.13 0.25 0.5 Miles



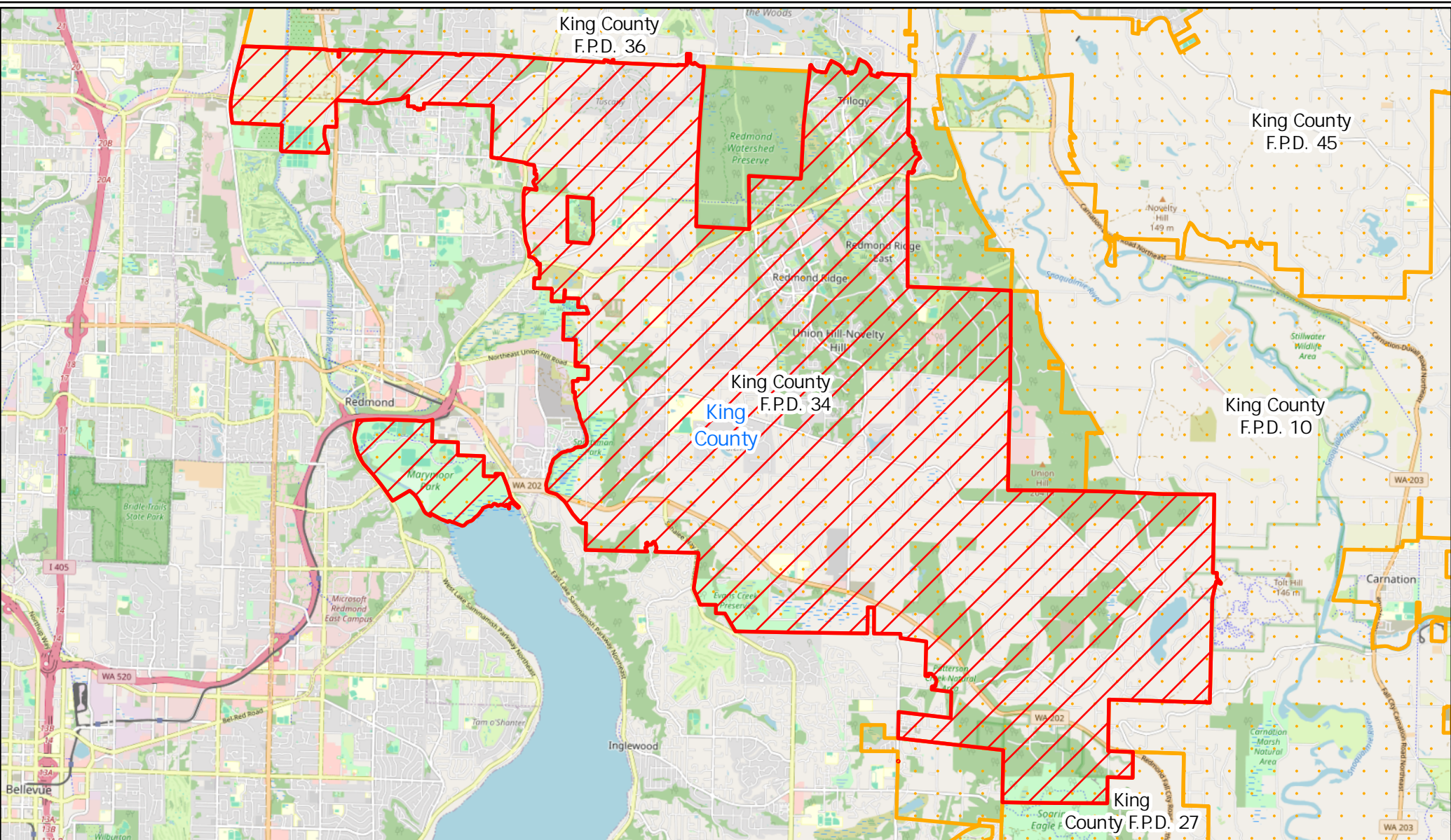
Washington State  
Office of Financial Management  
Forecasting & Research Division

Disclaimer: By using these data, the user agrees that neither the Office of Financial Management nor the Washington Surveying and Rating Bureau shall be liable for any activity involving these data with regard to lost profits or savings or any other consequential damages; or the fitness for use of the data for a particular purpose; or the installation of the data, its use, or the results obtained.

Data source: Fire Protection Districts and City Limits [Shapefile], Washington Surveying and Rating Bureau, October 1, 2024.

Map prepared by OFM on October 1, 2024.

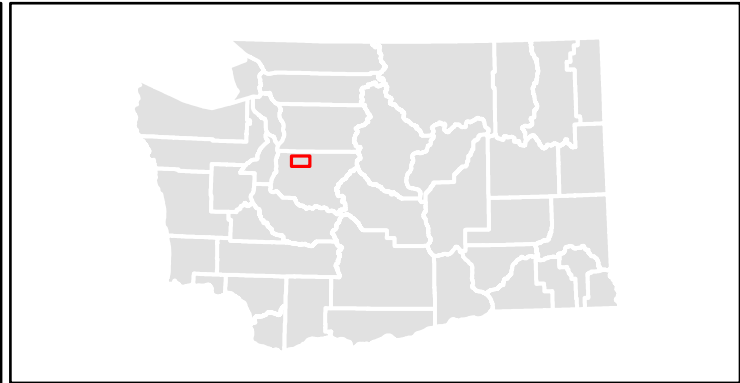





(Unincorporated Portion Only)

- County
- Fire Protection District
- Selected Fire Protection District

N  
0 0.4 0.8 1.6 Miles



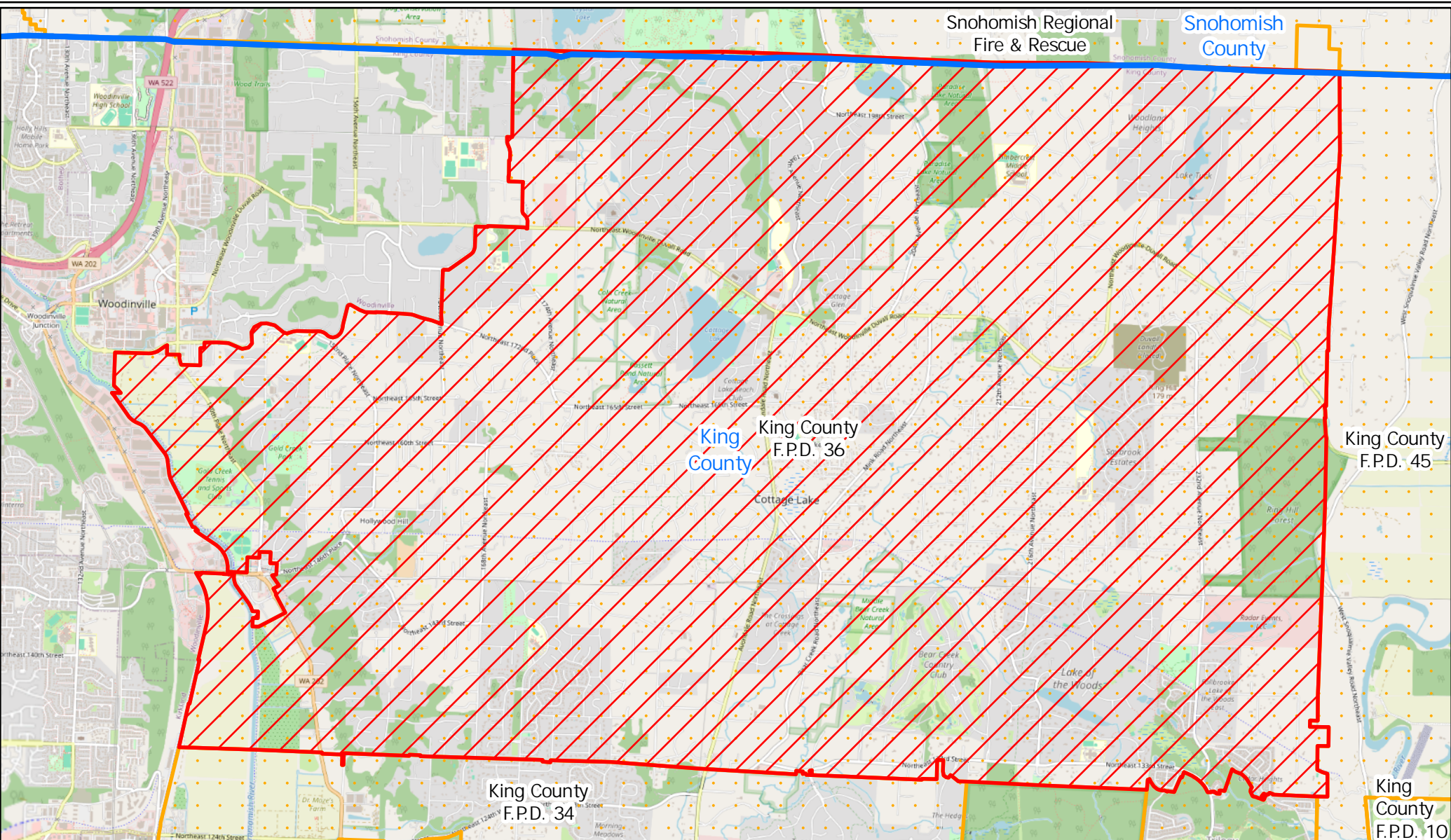


Washington State  
Office of Financial Management  
Forecasting & Research Division




Disclaimer: By using these data, the user agrees that neither the Office of Financial Management nor the Washington Surveying and Rating Bureau shall be liable for any activity involving these data with regard to lost profits or savings or any other consequential damages, or the fitness for use of the data for a particular purpose; or the installation of the data, its use, or the results obtained.

Data source: Fire Protection Districts and City Limits [Shapefile], Washington Surveying and Rating Bureau, October 1, 2024.  
Map prepared by OFM on October 1, 2024.

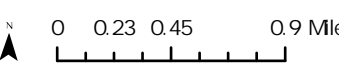
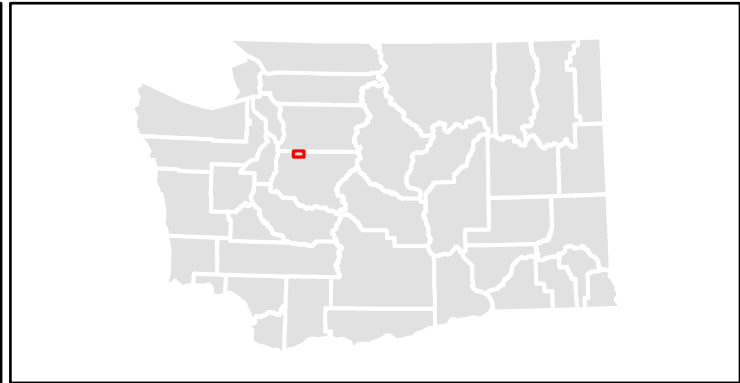





(Unincorporated Portion Only)

-  County
-  Fire Protection District
-  Selected Fire Protection District

N  
0 0.23 0.45 0.9 Miles

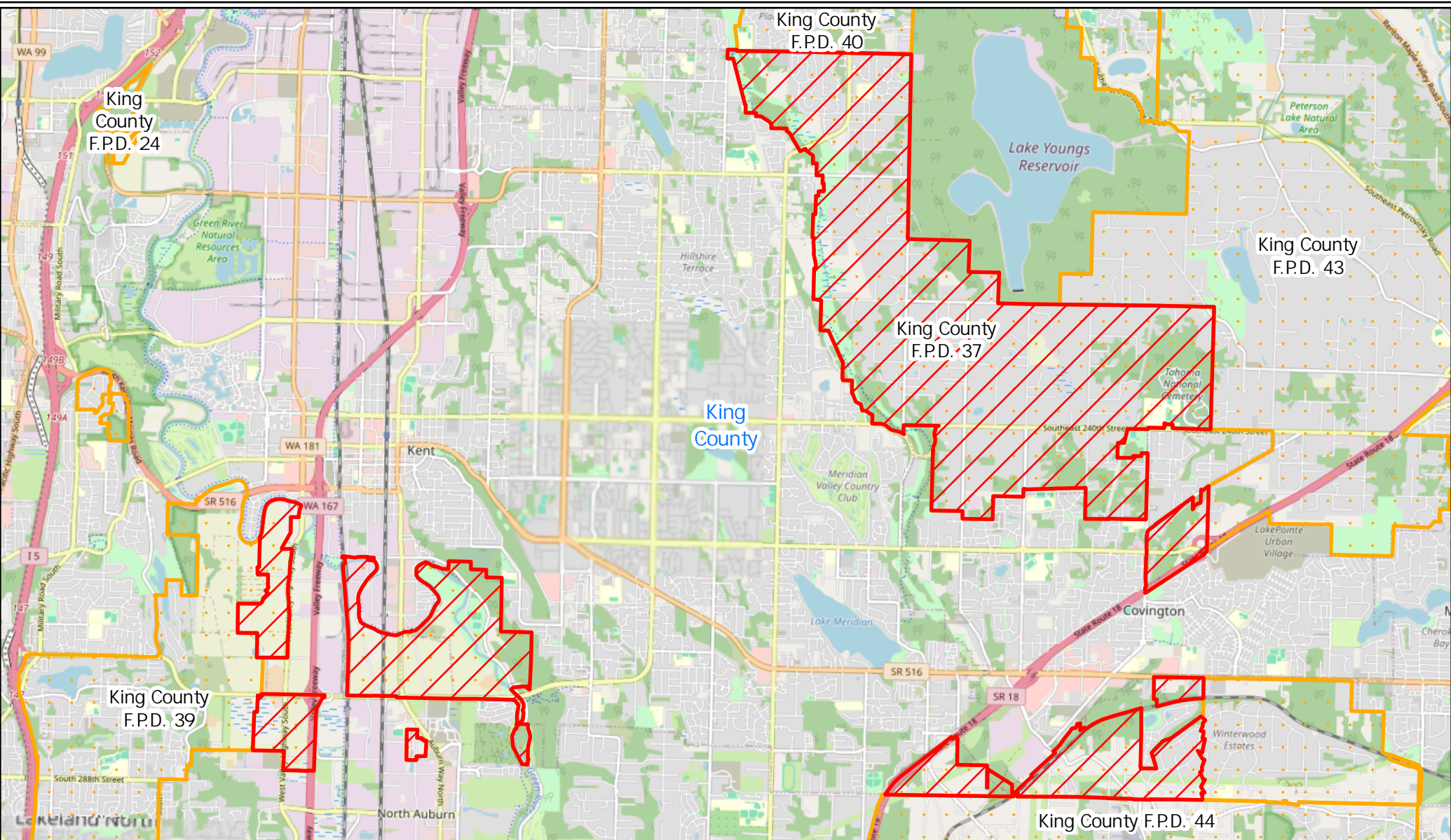
**Washington State**  
Office of Financial Management  
Forecasting & Research Division

Disclaimer: By using these data, the user agrees that neither the Office of Financial Management nor the Washington Surveying and Rating Bureau shall be liable for any activity involving these data with regard to lost profits or savings or any other consequential damages; or the fitness for use of the data for a particular purpose; or the installation of the data, its use, or the results obtained.




Data source: Fire Protection Districts and City Limits (Shapefile), Washington Surveying and Rating Bureau, October 1, 2024.

Map prepared by OFM on October 1, 2024.

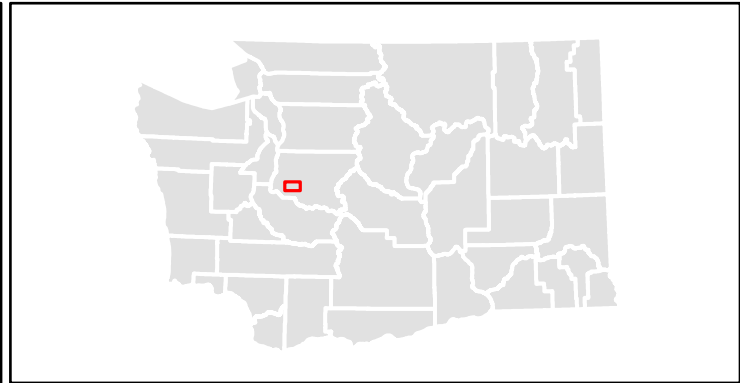





(Unincorporated Portion Only)

-  County
-  Fire Protection District
-  Selected Fire Protection District

N  
0 0.33 0.65 1.3 Mles



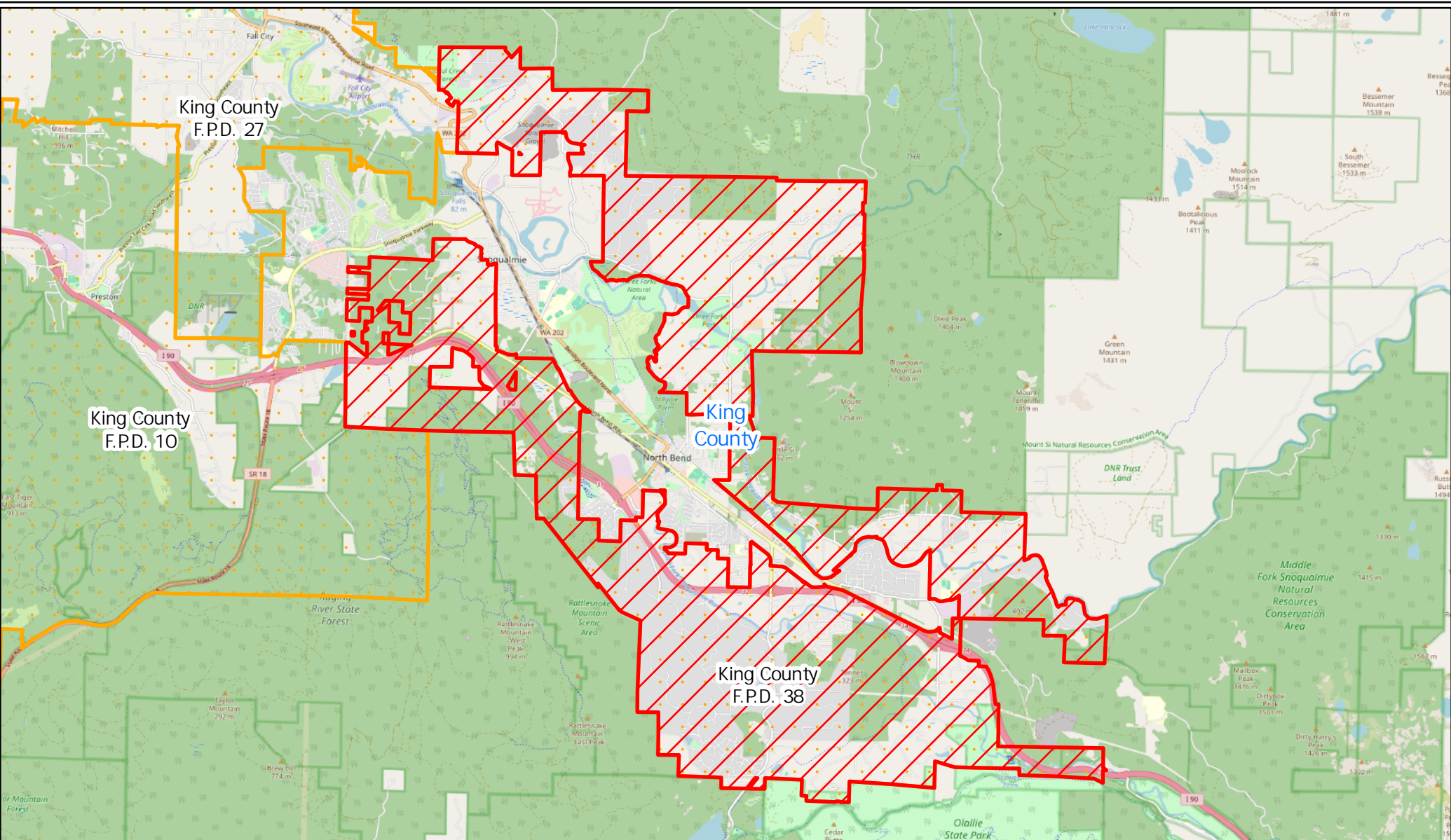


Washington State  
Office of Financial Management  
Forecasting & Research Division




Disclaimer: By using these data, the user agrees that neither the Office of Financial Management nor the Washington Surveying and Rating Bureau shall be liable for any activity involving these data with regard to lost profits or savings or any other consequential damages; or the fitness for use of the data for a particular purpose; or the installation of the data, its use, or the results obtained.

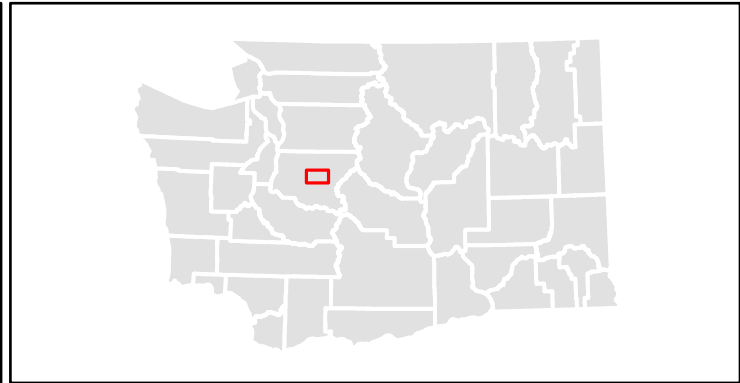
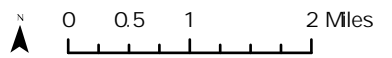
Data source: Fire Protection Districts and City Limits [Shapefile], Washington Surveying and Rating Bureau, October 1, 2024.  
Map prepared by OFM on October 1, 2024.





(Unincorporated Portion Only)

-  County
-  Fire Protection District
-  Selected Fire Protection District



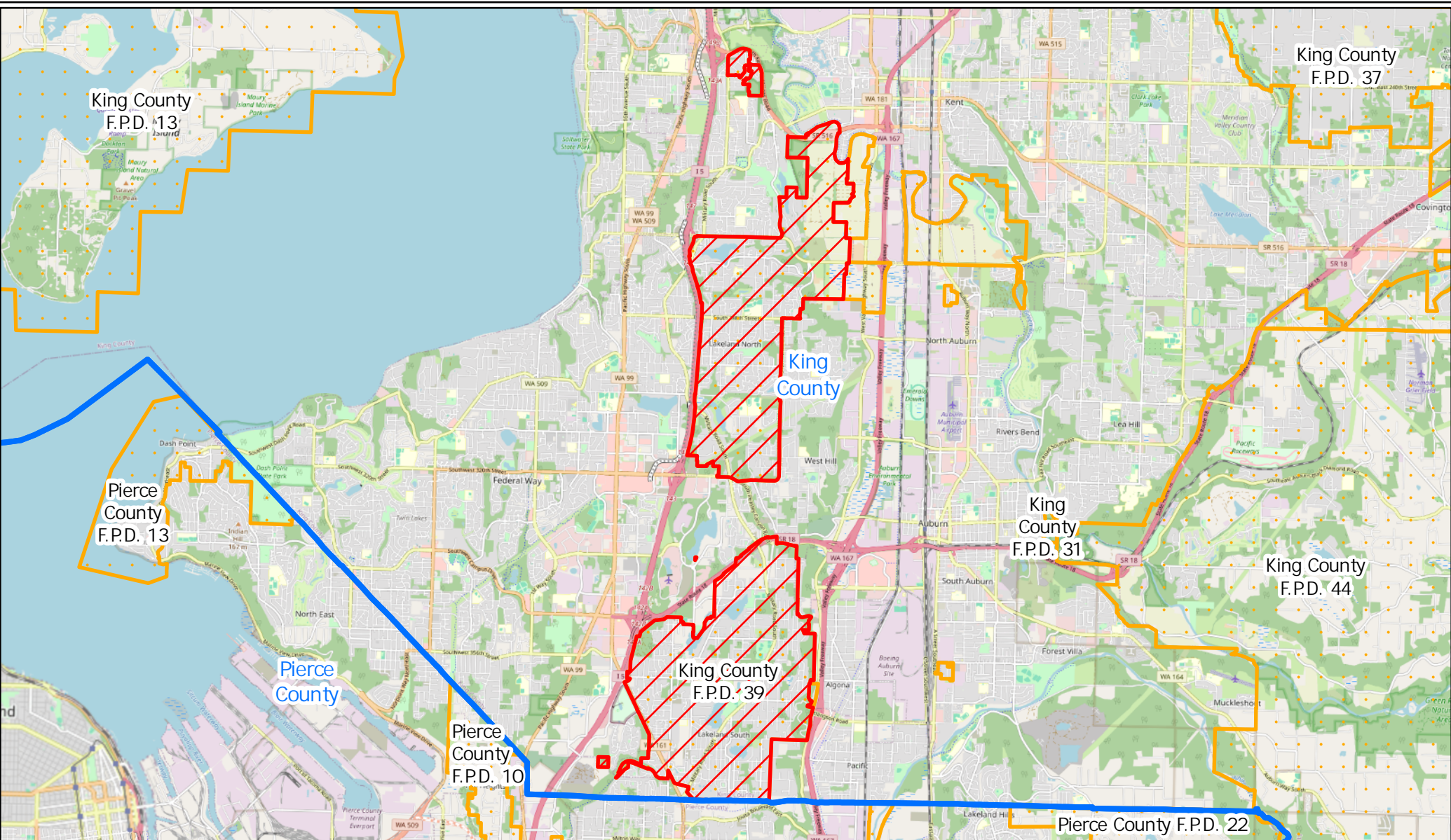
Washington State  
Office of Financial Management  
Forecasting & Research Division

Disclaimer: By using these data, the user agrees that neither the Office of Financial Management nor the Washington Surveying and Rating Bureau shall be liable for any activity involving these data with regard to lost profits or savings or any other consequential damages; or the fitness for use of the data for a particular purpose; or the installation of the data, its use, or the results obtained.




Data source: Fire Protection Districts and City Limits [Shapefile], Washington Surveying and Rating Bureau, October 1, 2024.

Map prepared by OFM on October 1, 2024.

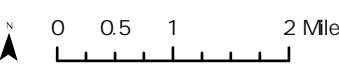
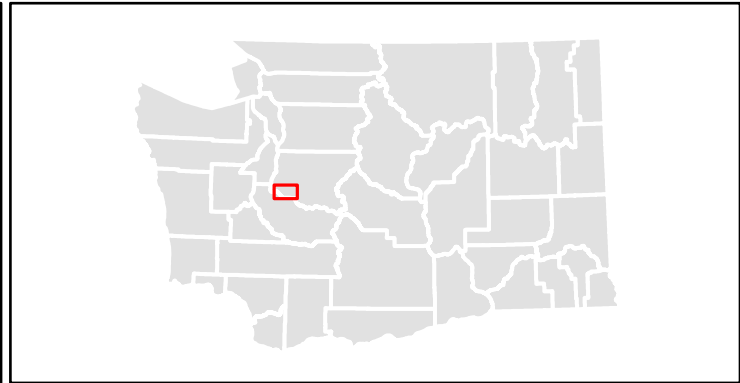





(Unincorporated Portion Only)

-  County
-  Fire Protection District
-  Selected Fire Protection District

N 0 0.5 1 2 Miles



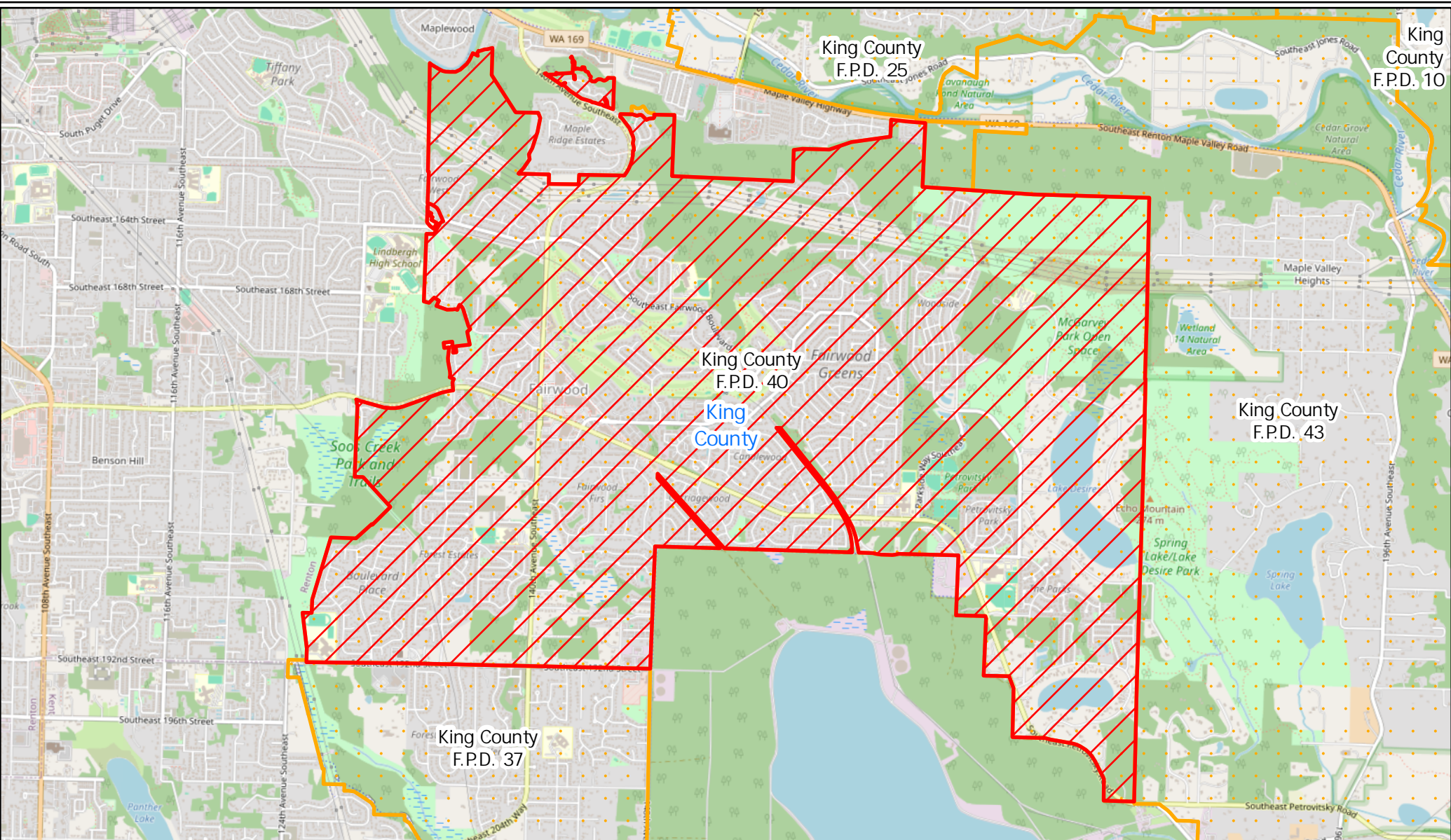
Washington State  
Office of Financial Management  
Forecasting & Research Division

Disclaimer: By using these data, the user agrees that neither the Office of Financial Management nor the Washington Surveying and Rating Bureau shall be liable for any activity involving these data with regard to lost profits or savings or any other consequential damages; or the fitness for use of the data for a particular purpose; or the installation of the data, its use, or the results obtained.




Data source: Fire Protection Districts and City Limits [Shapefile], Washington Surveying and Rating Bureau, October 1, 2024.

Map prepared by OFM on October 1, 2024.

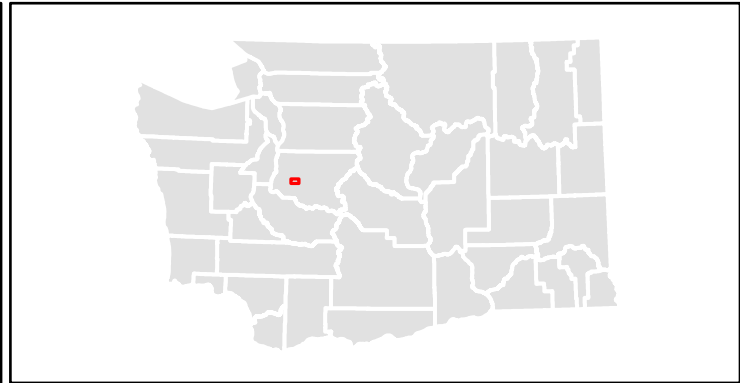





(Unincorporated Portion Only)

-  County
-  Fire Protection District
-  Selected Fire Protection District

0 0.17 0.35 0.7 Miles

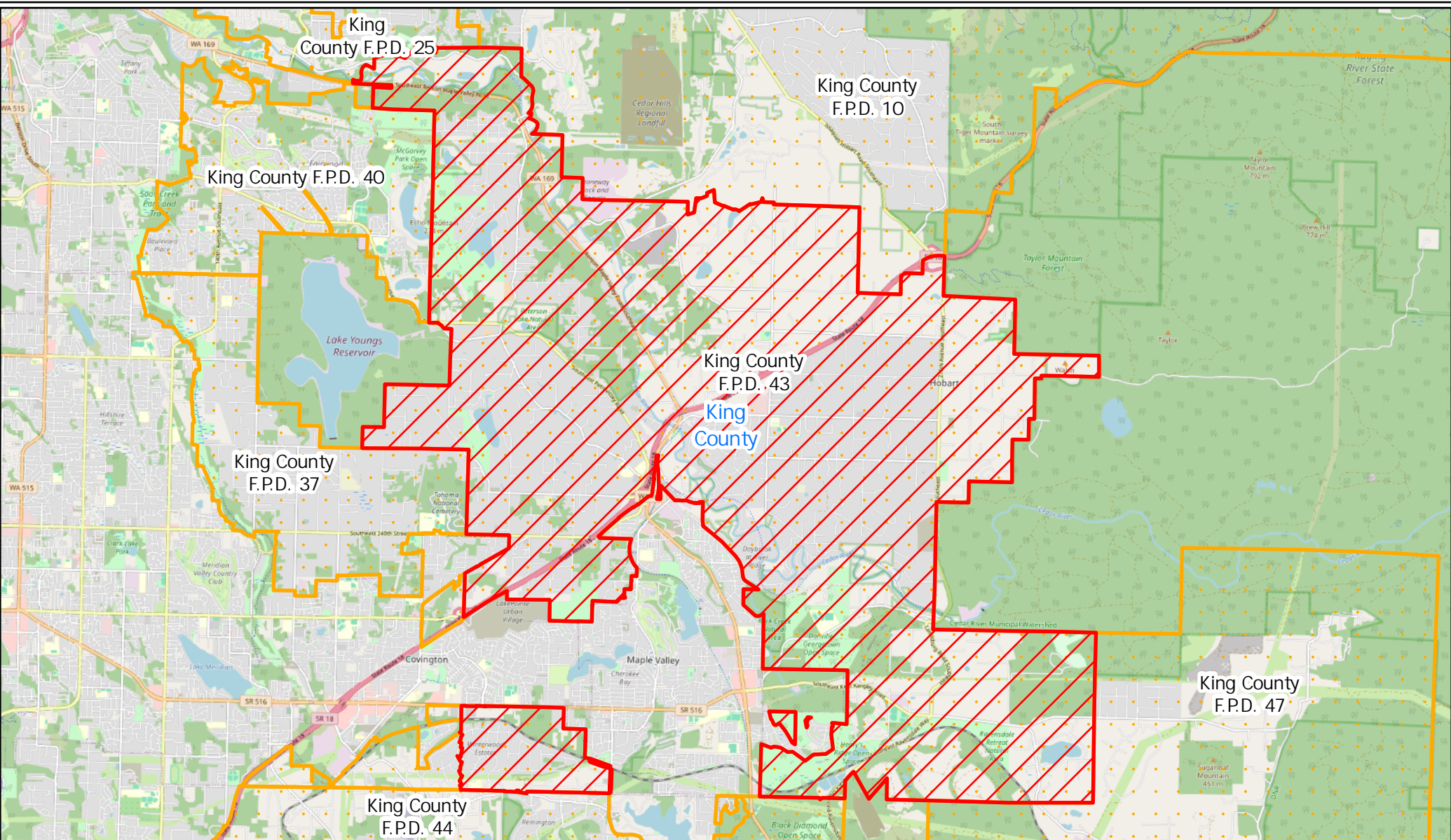
Washington State  
Office of Financial Management  
Forecasting & Research Division

Disclaimer: By using these data, the user agrees that neither the Office of Financial Management nor the Washington Surveying and Rating Bureau shall be liable for any activity involving these data with regard to lost profits or savings or any other consequential damages; or the fitness for use of the data for a particular purpose; or the installation of the data, its use, or the results obtained.




Data source: Fire Protection Districts and City Limits [Shapefile], Washington Surveying and Rating Bureau, October 1, 2024.

Map prepared by OFM on October 1, 2024.

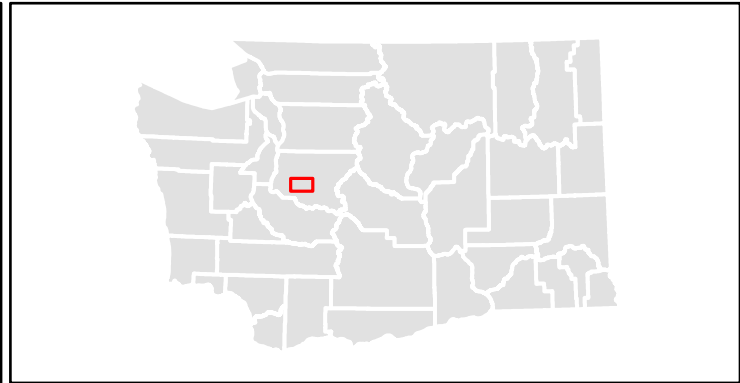





(Unincorporated Portion Only)

-  County
-  Fire Protection District
-  Selected Fire Protection District

N  
0 0.5 1 2 Miles

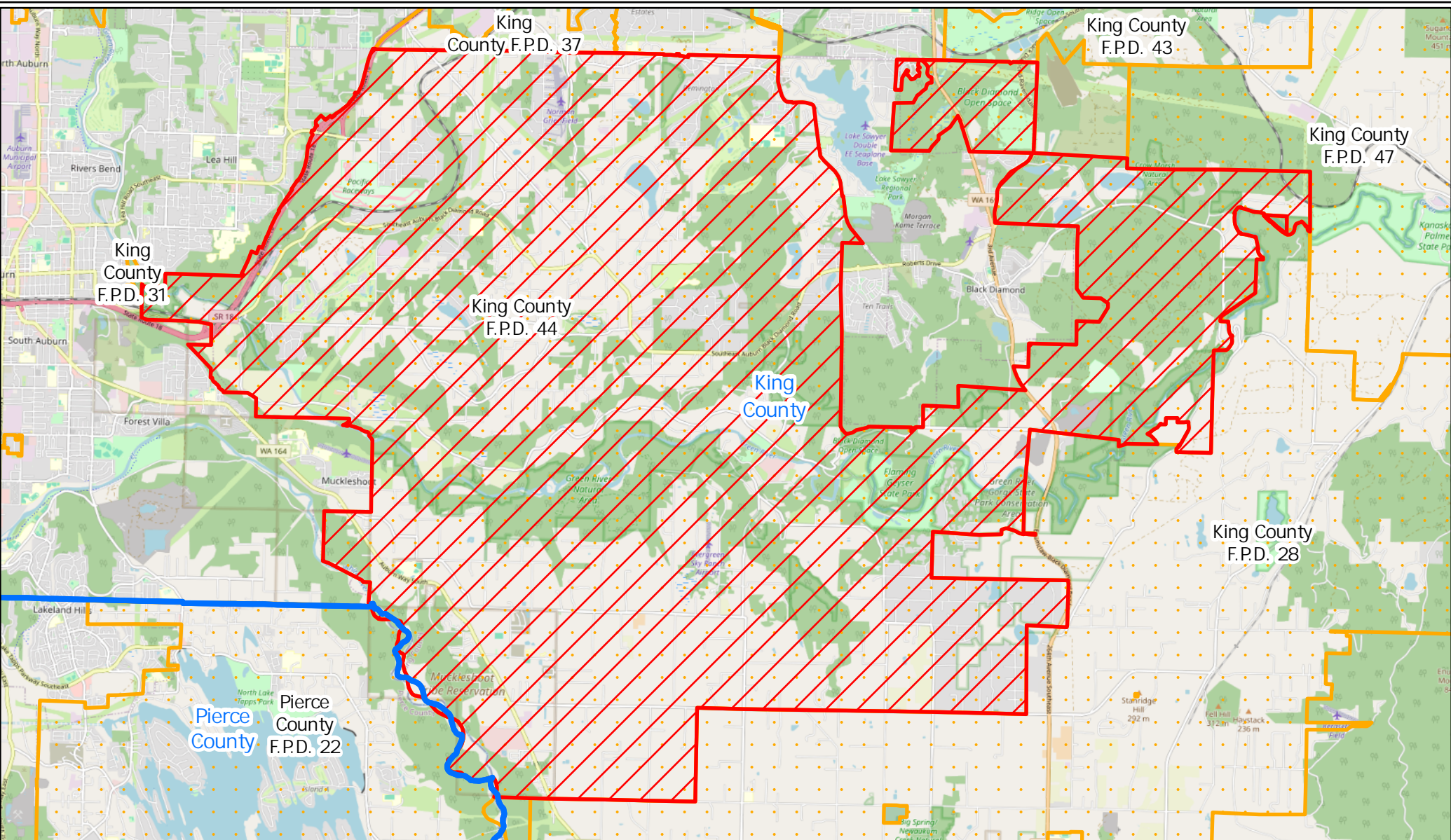
Washington State  
Office of Financial Management  
Forecasting & Research Division

Disclaimer: By using these data, the user agrees that neither the Office of Financial Management nor the Washington Surveying and Rating Bureau shall be liable for any activity involving these data with regard to lost profits or savings or any other consequential damages; or the fitness for use of the data for a particular purpose; or the installation of the data, its use, or the results obtained.




Data source: Fire Protection Districts and City Limits [Shapefile], Washington Surveying and Rating Bureau, October 1, 2024.

Map prepared by OFM on October 1, 2024.

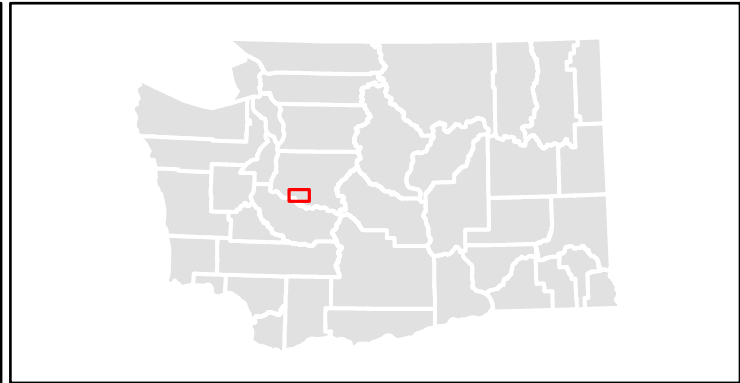





(Unincorporated Portion Only)

-  County
-  Fire Protection District
-  Selected Fire Protection District

N  
0 0.45 0.9 1.8 Miles

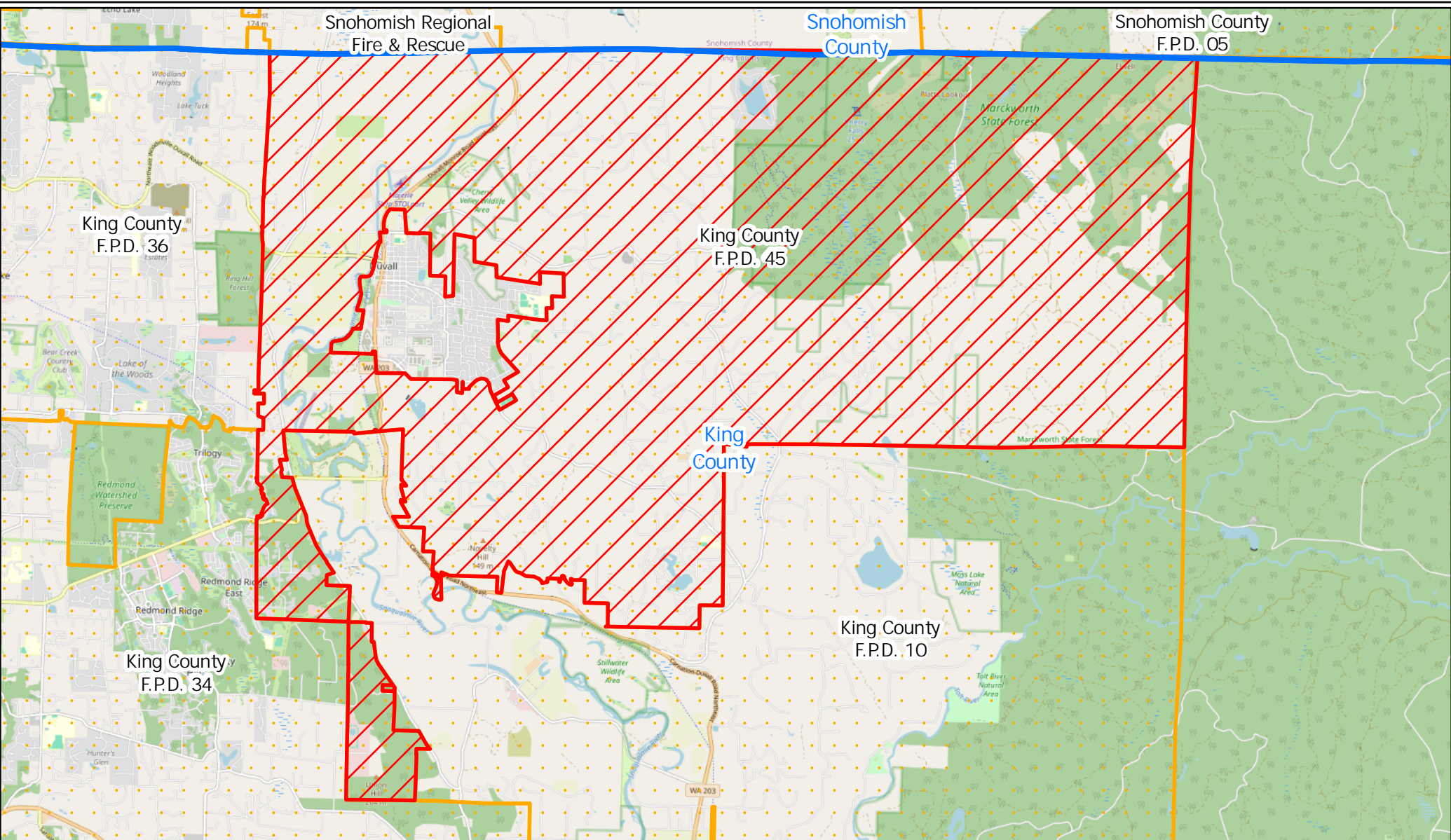
Washington State  
Office of Financial Management  
Forecasting & Research Division

Disclaimer: By using these data, the user agrees that neither the Office of Financial Management nor the Washington Surveying and Rating Bureau shall be liable for any activity involving these data with regard to lost profits or savings or any other consequential damages, or the fitness for use of the data for a particular purpose; or the installation of the data, its use, or the results obtained.




Data source: Fire Protection Districts and City Limits [Shapefile], Washington Surveying and Rating Bureau, October 1, 2024.

Map prepared by OFM on October 1, 2024.

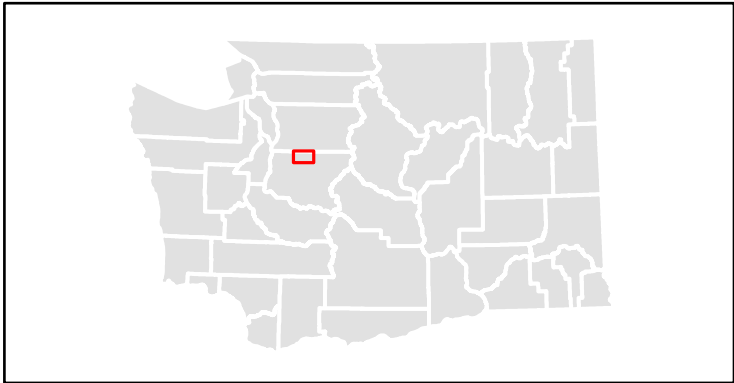





(Unincorporated Portion Only)

-  County
-  Fire Protection District
-  Selected Fire Protection District

N  
0 0.45 0.9 1.8 Miles



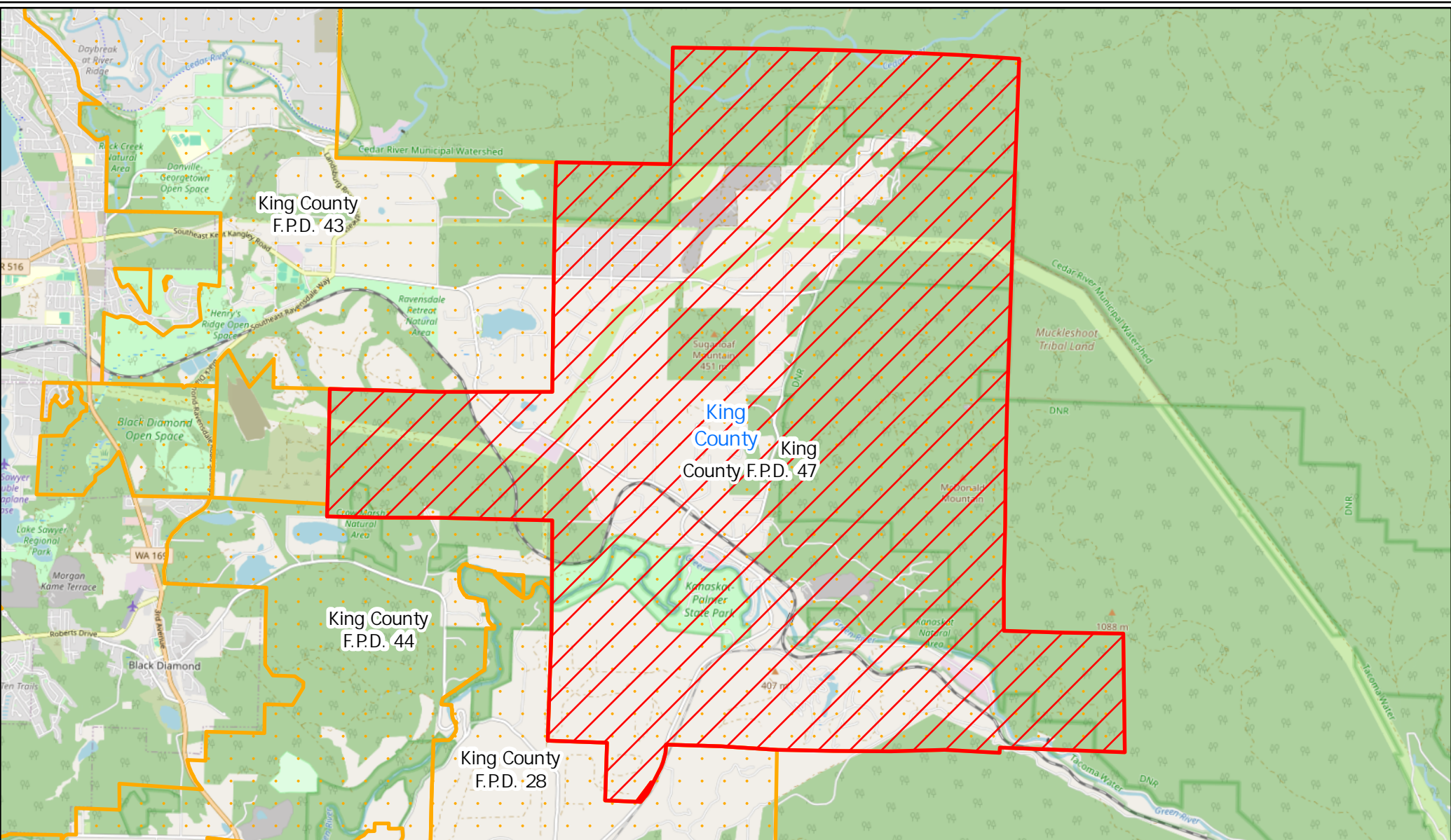


Washington State  
Office of Financial Management  
Forecasting & Research Division




Disclaimer: By using these data, the user agrees that neither the Office of Financial Management nor the Washington Surveying and Rating Bureau shall be liable for any activity involving these data with regard to lost profits or savings or any other consequential damages; or the fitness for use of the data for a particular purpose; or the installation of the data, its use, or the results obtained.

Data source: Fire Protection Districts and City Limits [Shapefile], Washington Surveying and Rating Bureau, October 1, 2024.  
Map prepared by OFM on October 1, 2024.

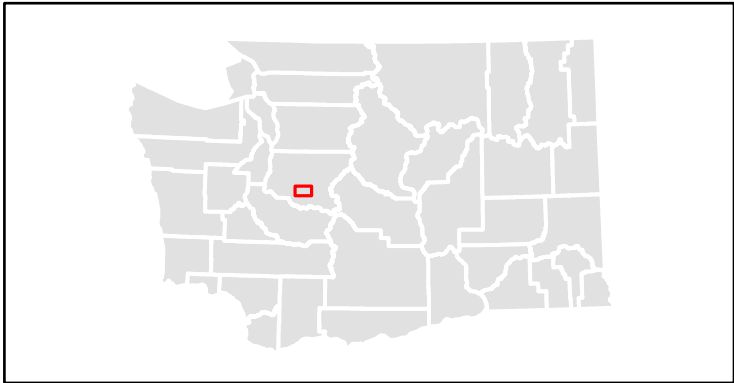





(Unincorporated Portion Only)

-  County
-  Fire Protection District
-  Selected Fire Protection District

N  
0 0.35 0.7 1.4 Miles



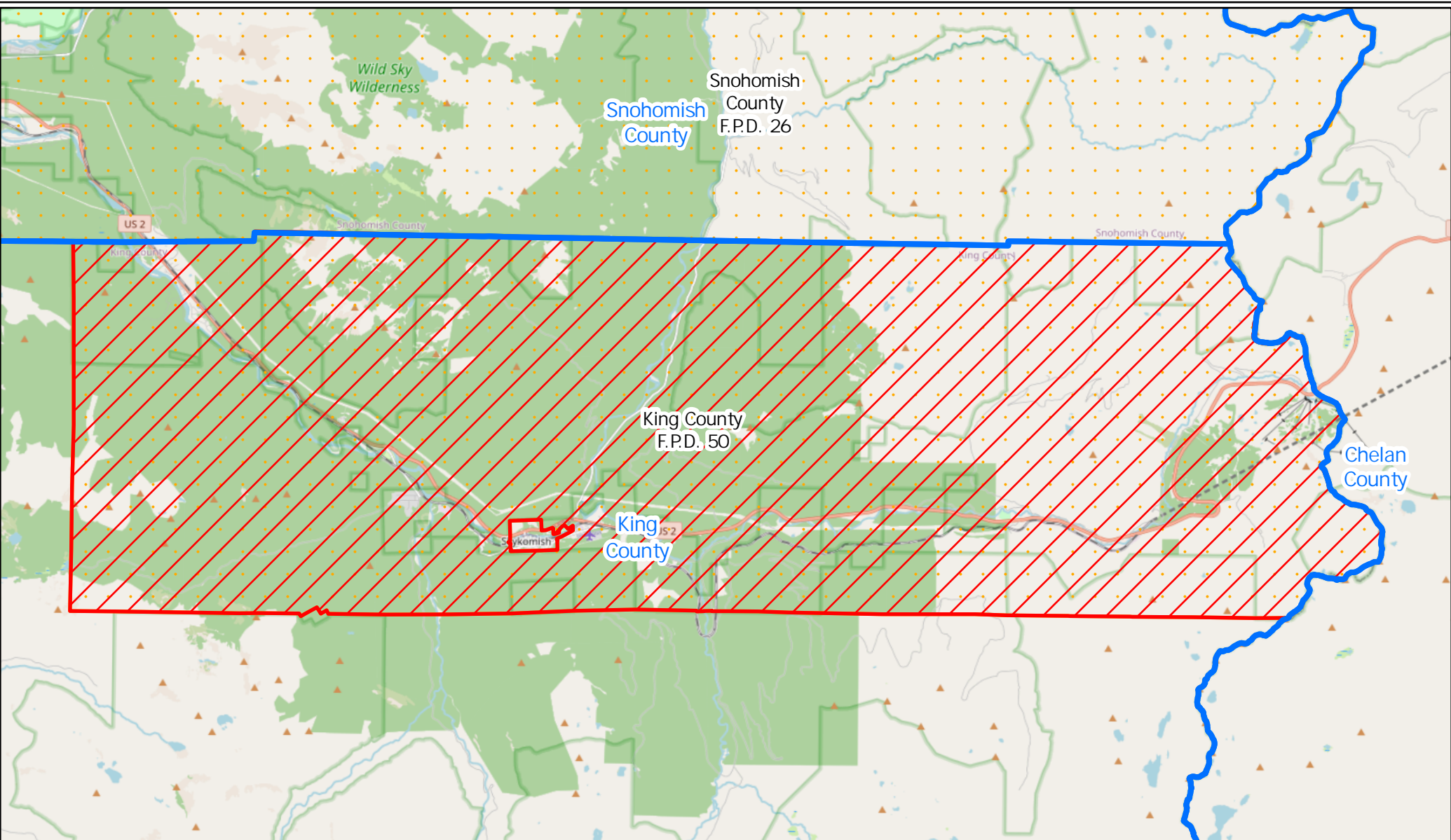


Washington State  
Office of Financial Management  
Forecasting & Research Division




Disclaimer: By using these data, the user agrees that neither the Office of Financial Management nor the Washington Surveying and Rating Bureau shall be liable for any activity involving these data with regard to lost profits or savings or any other consequential damages; or the fitness for use of the data for a particular purpose; or the installation of the data, its use, or the results obtained.

Data source: Fire Protection Districts and City Limits [Shapefile], Washington Surveying and Rating Bureau, October 1, 2024.  
Map prepared by OFM on October 1, 2024.

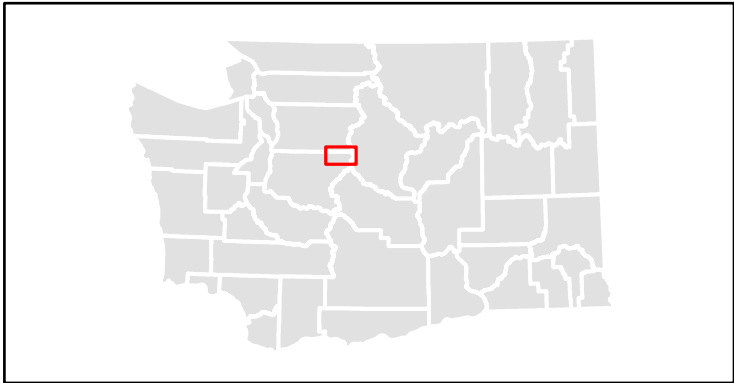





(Unincorporated Portion Only)

-  County
-  Fire Protection District
-  Selected Fire Protection District

N  
0 0.5 1 2 Miles



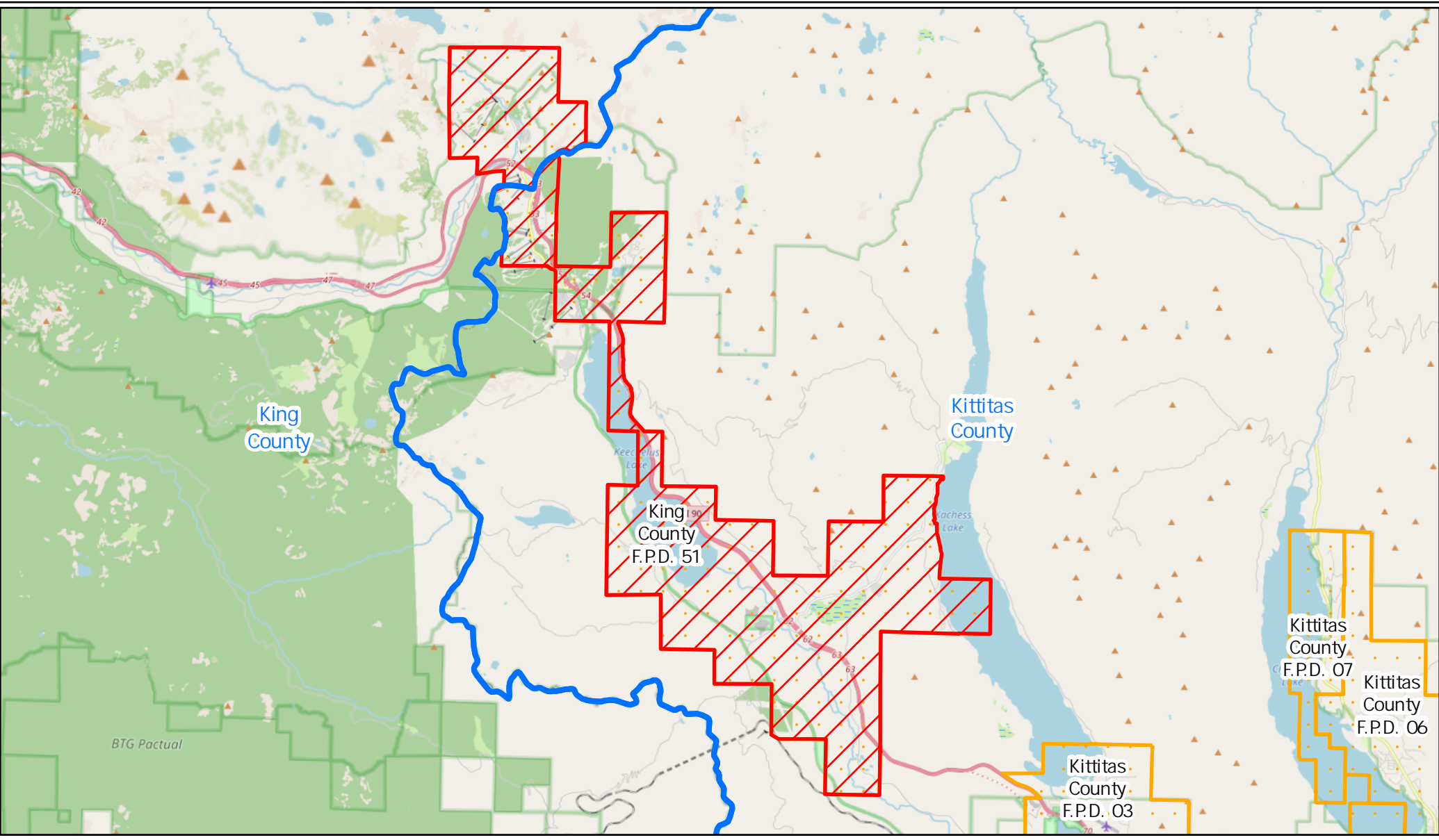


Washington State  
Office of Financial Management  
Forecasting & Research Division




Disclaimer: By using these data, the user agrees that neither the Office of Financial Management nor the Washington Surveying and Rating Bureau shall be liable for any activity involving these data with regard to lost profits or savings or any other consequential damages, or the fitness for use of the data for a particular purpose; or the installation of the data, its use, or the results obtained.

Data source: Fire Protection Districts and City Limits [Shapefile], Washington Surveying and Rating Bureau, October 1, 2024.  
Map prepared by OFM on October 1, 2024.

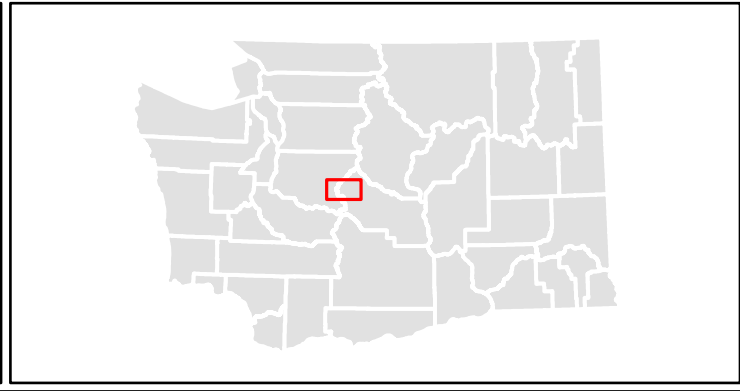





(Unincorporated Portion Only)

-  County
-  Fire Protection District
-  Selected Fire Protection District

N  
0 0.75 1.5 3 Miles





Washington State  
Office of Financial Management  
Forecasting & Research Division

Disclaimer: By using these data, the user agrees that neither the Office of Financial Management nor the Washington Surveying and Rating Bureau shall be liable for any activity involving these data with regard to lost profits or savings or any other consequential damages; or the fitness for use of the data for a particular purpose; or the installation of the data, its use, or the results obtained.

Data source: Fire Protection Districts and City Limits [Shapefile], Washington Surveying and Rating Bureau, October 1, 2024.  
Map prepared by OFM on October 1, 2024.